



Appendix A

Drawings



GVR Geoservices Ltd
37-38 Market Street, Ferryhill, DL17 8JH
e: grantvrichardson@gmail
t: 07795 616 513

Job: G-22-049

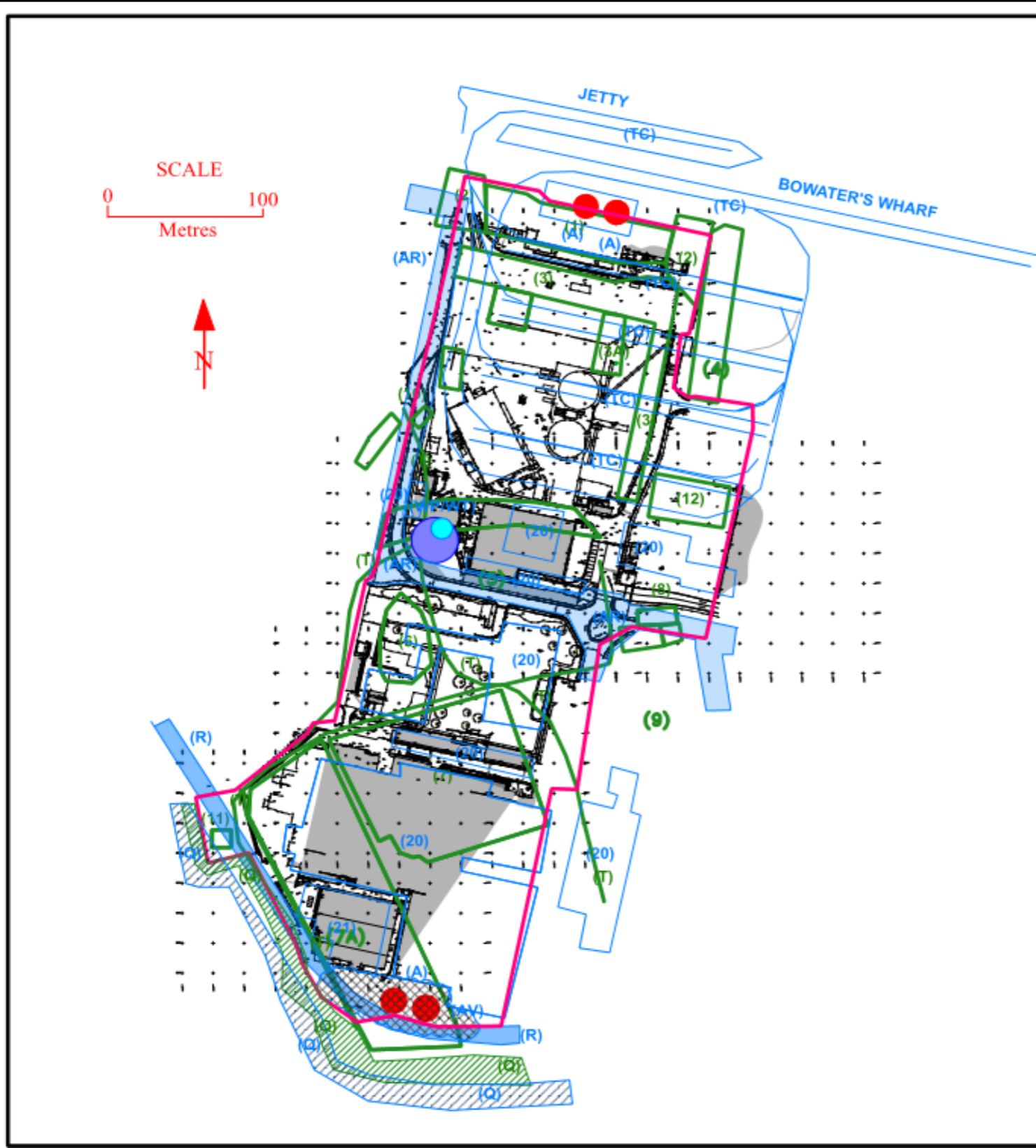
Title: Northfleet, Gravesend, Kent

Client: Hyro Energy Ltd

Scale: NTS

Revision: 0

Drawing Number
G-22-049-001



1863-1955 Site Features (other features added as appropriate with date) – 1907 Survey used

SHOWN IN GREEN

- 1. River Thames - River Bank / Foreshore
- 2. River Wharves
- 3. The Shore & Dock Row – Dwellings, Public Houses and Post Office & 3A Forge (1898)
- 4. Old Dock – encroaches on boundary
- 5. Footpath on embankment
- 6. “Callybank” – Possible chalk waste heap
- 7. Brickworks Building & 7A. Probable Brickworks Storage
- 8. Chapel
- 9. Portland Road – Dwellings with gardens
- 10. Miscellaneous dwellings/structures adjacent to Granby Road
- 11. Smithy (1897)
- 12. “The Castle” – Dwelling (1899)
- T Tramways – various around site
- Q Chalk quarry face – Southern boundary

1966-2003 Site Features (Other features added as appropriate with date) – 1973 Survey Used

SHOWN IN BLUE (unless noted otherwise)























- 20. Paper Mill Buildings – Various buildings marked as “Mills”
- 21. Two different buildings shown on 1973 Survey at this location – largest/latest structure shown.
- AR. Access Roads – First shown on 1966 Survey
- A. Above ground storage tanks (water tanks shown blue, other unknown tanks shown red)
- AV. Numerous above ground tanks and other items shown on 1980 and 1994 Surveys in highlighted/highlighted area to South of buildings
- R. Disused railway line – In use on 1966 Survey
- TC. Railway and Travelling Crane – Stockyard and feeding to Jetty/Bowater’s Wharf
- Q Chalk quarry face – Southern boundary
- WP/WT. Circular pond and tall hexagonal water storage tank



GVR Geoservices Ltd
 37-38 Market Street, Ferryhill, DL17 8JH
 e: grant@gvrgeo.co.uk
 t: 07795 616 513

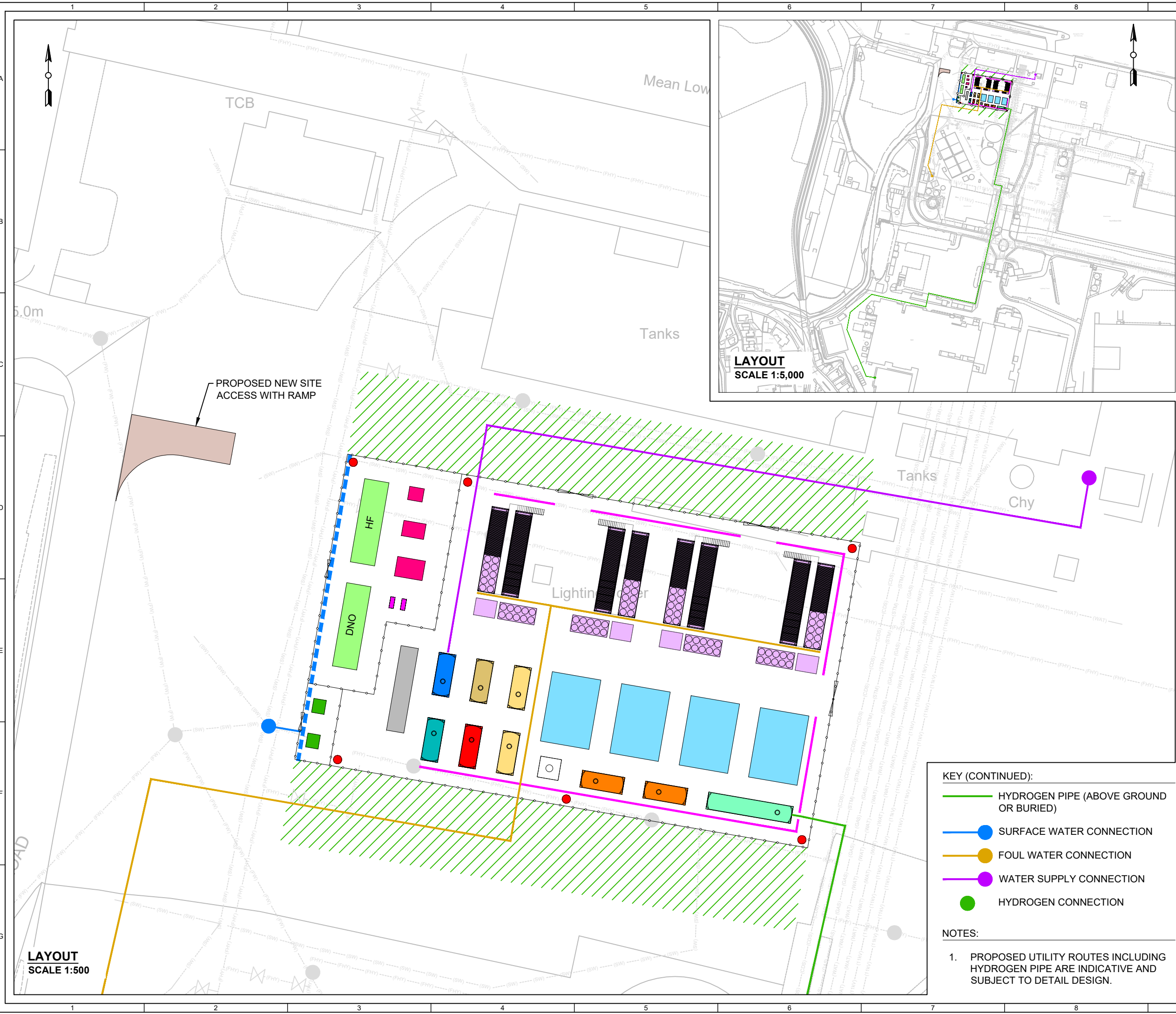
Job: Kimberley Clark Northfleet
Title: Historic Site Features
Client: Hydro Energy Ltd






Scale
As shown
Revision
0
Drawing Number
G-22-049-002

- KEY:**
-  COMPRESSOR
 -  GRID COMPLIANCE EQUIPMENT
 -  HYDROGEN ELECTROLYSERS
 -  INSTRUMENTATION AIR UNIT
 -  LOW PRESSURE BUFFER TANK
 -  METER CABINET
 -  NITROGEN
 -  ODOURISATION SYSTEM
 -  UNINTERRUPTIBLE POWER SUPPLY
 -  PRESSURE LET DOWN SYSTEM
 -  OFFICE AND SPARES CONTAINER
 -  HYDROGEN STORAGE
 -  DNO SUBSTATION
 -  HYDROGEN FACILITY SUBSTATION
 -  EMERGENCY VENT STACK
 -  WATER FEED TANK
 -  VEHICLE BARRIER
 -  SECURITY FENCE
 -  GATE
 -  CCTV / LIGHTING COLUMN
 -  CRANEAGE AREA
 -  SURFACE WATER DRAIN

LAYOUT
SCALE 1:5,000

LAYOUT
SCALE 1:500



- KEY (CONTINUED):**
-  HYDROGEN PIPE (ABOVE GROUND OR BURIED)
 -  SURFACE WATER CONNECTION
 -  FOUL WATER CONNECTION
 -  WATER SUPPLY CONNECTION
 -  HYDROGEN CONNECTION

NOTES:

- PROPOSED UTILITY ROUTES INCLUDING HYDROGEN PIPE ARE INDICATIVE AND SUBJECT TO DETAIL DESIGN.

3	BM	DC	MK	2023-05-18	UPDATED LAYOUT
2	BM	DC	MC	2023-01-18	CHANGED SITE LOCATION
1	BM	BY APPD	MC	2022-09-01	FIRST ISSUE
ISSUE DRAWN	CHKD	APPD	DATE	REVISION NOTES	
PURPOSE				COORDINATES	
PRELIMINARY				OSGB 1936	
SCALE				DATUM	
AS SHOWN @A3				N/A	
LAYOUT DRAWING				T-LAYOUT NO	
N/A				N/A	

PROJECT TITLE
GREEN HYDROGEN 3
KIMBERLY CLARK NORTHFLEET

DRAWING TITLE
PRELIMINARY
INFRASTRUCTURE LAYOUT

RES DRAWING NUMBER	REV
05135-RES-PRO-DR-PE-001	3

THIS DRAWING IS THE PROPERTY OF RENEWABLE ENERGY SYSTEMS LIMITED AND NO REPRODUCTION MAY BE MADE IN WHOLE OR IN PART WITHOUT PERMISSION



BEAUFORT COURT,
EGG FARM LANE,
KINGS LANGLEY,
HERTS WD4 8LR, UK
TEL +44 (0) 1923 299200
WWW.RES-GROUP.COM