

KEY:

PUBLIC UTILITIES (BURIED)

- (GAS) LOW PRESSURE GAS MAIN (SGN RECORDS)
- (GAS) LOW PRESSURE GAS MAIN (SGN SURVEYED)
- (GAS) MEDIUM PRESSURE GAS MAIN (SGN RECORDS)
- (GAS) MEDIUM PRESSURE GAS MAIN (SGN SURVEYED)
- (WAT) WATER MAIN (SOUTHERN WATER RECORDS)
- (WAT) WATER MAIN (SOUTHERN WATER SURVEYED)
- (WAT) ABANDONED MAIN WATER (SOUTHERN WATER RECORDS)
- (SW) SURFACE WATER (SOUTHERN WATER RECORDS)
- (SW) SURFACE WATER (SOUTHERN WATER SURVEYED)
- (SW) SURFACE WATER ABOVE Ø300(SOUTHERN WATER SURVEYED)
- (FW) FOUL WATER (SOUTHERN WATER RECORDS)
- (FW) FOUL WATER (SOUTHERN WATER SURVEYED)
- (FW) FOUL WATER ABOVE Ø300 (SOUTHERN WATER RECORDS)
- (FW) FOUL WATER ABOVE Ø300 (SOUTHERN WATER SURVEYED)
- (HV) HV UNDERGROUND CABLE (NATIONAL GRID RECORDS)
- (LV) LV UNDERGROUND CABLE (UK POWER NETWORKS RECORDS)
- (LV) LV UNDERGROUND CABLE (UK POWER NETWORKS SURVEYED)
- (6.6kV) 6.6kV UNDERGROUND CABLE (UK POWER NETWORKS RECORDS)
- (6.6kV) 6.6kV UNDERGROUND CABLE (UK POWER NETWORKS SURVEYED)
- (11kV) 11kV UNDERGROUND CABLE (UK POWER NETWORKS RECORDS)
- (11kV) 11kV UNDERGROUND CABLE (UK POWER NETWORKS SURVEYED)
- (ELEC) SERVICE UNDERGROUND CABLE (UK POWER NETWORKS)
- (RTS) ROAD TRAFFIC SENSOR (SURVEYED)
- (TEL) TELECOM (SURVEYED)
- (BT) BT (SURVEYED)
- (VM) VIRGIN MEDIA

KEY:

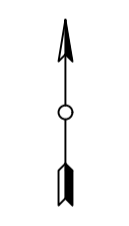
KIMBERLY CLARK UTILITIES (BURIED)

- (GAS) LOW PRESSURE GAS MAIN (RECORDS)
 - (GAS) LOW PRESSURE GAS MAIN (SURVEYED)
 - (GAS) MEDIUM PRESSURE GAS MAIN (RECORDS)
 - (GAS) MEDIUM PRESSURE GAS MAIN (SURVEYED)
 - (11kV) 11kV UNDERGROUND CABLE (RECORDS)
 - (11kV) 11kV UNDERGROUND CABLE (SURVEYED)
 - (ELEC) UNKNOWN ELECTRICITY CABLE (SURVEYED)
 - (FHY) FIRE HYDRANT MAIN (RECORDS)
 - (FHY) FIRE HYDRANT MAIN (SURVEYED)
 - (WAT) PROCESS WATER (RECORDS)
 - (WAT) POTABLE WATER (RECORDS)
 - (WAT) POTABLE WATER (SURVEYED)
 - (WAT) BOREHOLE WATER (RECORDS)
 - (WAT) BOREHOLE WATER (SURVEYED)
 - (STM) STEAM (SURVEYED)
 - (COND) CONDENSATE (SURVEYED)
 - (SW) SURFACE WATER (RECORDS)
 - (SW) SURFACE WATER (SURVEYED)
 - (SW) SURFACE WATER ABOVE Ø300mm (SURVEYED)
 - X FIRE MAINS VALVE (RECORDS)
 - (UTI) UNKNOWN (SURVEYED)
 - (UPI) UNKNOWN PIPE (SURVEYED)
 - (DUCT) DUCT EMPTY (SURVEYED)
 - (EAR) EARTHING (SURVEYED)
 - (MUTL) MUTLI-USER DUCTS (SURVEYED)
 - (CATV) CABLE TELEVISION (SURVEYED)
 - (COM) COMMUNICATIONS (SURVEYED)
 - (GPR) UNIDENTIFIED GPR (SURVEYED)
 - (KIM) KIMBERLY CLARK SERVICE TRENCH
 - (KIM) KIMBERLY CLARK SERVICE TRENCH (UNCONFIRMED SERVICES)
- KIMBERLY CLARK UTILITIES (OVERHEAD)**
- (CBL) UNKNOWN CABLE (SURVEYED)
 - (COM) TELECOMS (SURVEYED)

NOTES:

1. UTILITY INFORMATION FROM LINESEARCH ENQUIRY REF 26757138 (30.08.22) AND CORNERSTONE REPORT REF 170438114 (30.11.23) IS DISPLAYED ON THIS PLAN.
2. KIMBERLY CLARK UTILITY INFORMATION FROM KIMBERLY CLARK DRAWING C504-L-85151 ISSUE 2 DATED 10.10.12
3. LOCATION OF SURVEYED UTILITY INFRASTRUCTURE TAKEN FROM DRAWING 8856_UNDERGROUND_R1 BY PREMIER SURVEYS UNDERTAKEN IN MAY 23.
4. MANHOLE INVERT LEVELS (WHERE DETERMINABLE) ARE DISPLAYED ON SURVEY DRAWING 8856_UNDERGROUND_R1 BY PREMIER SURVEYS

SHEET 1 OF 2

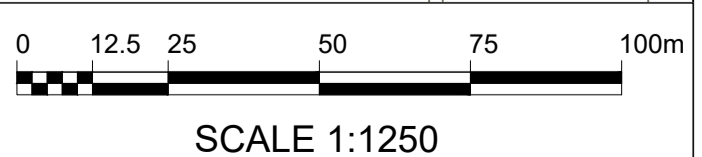


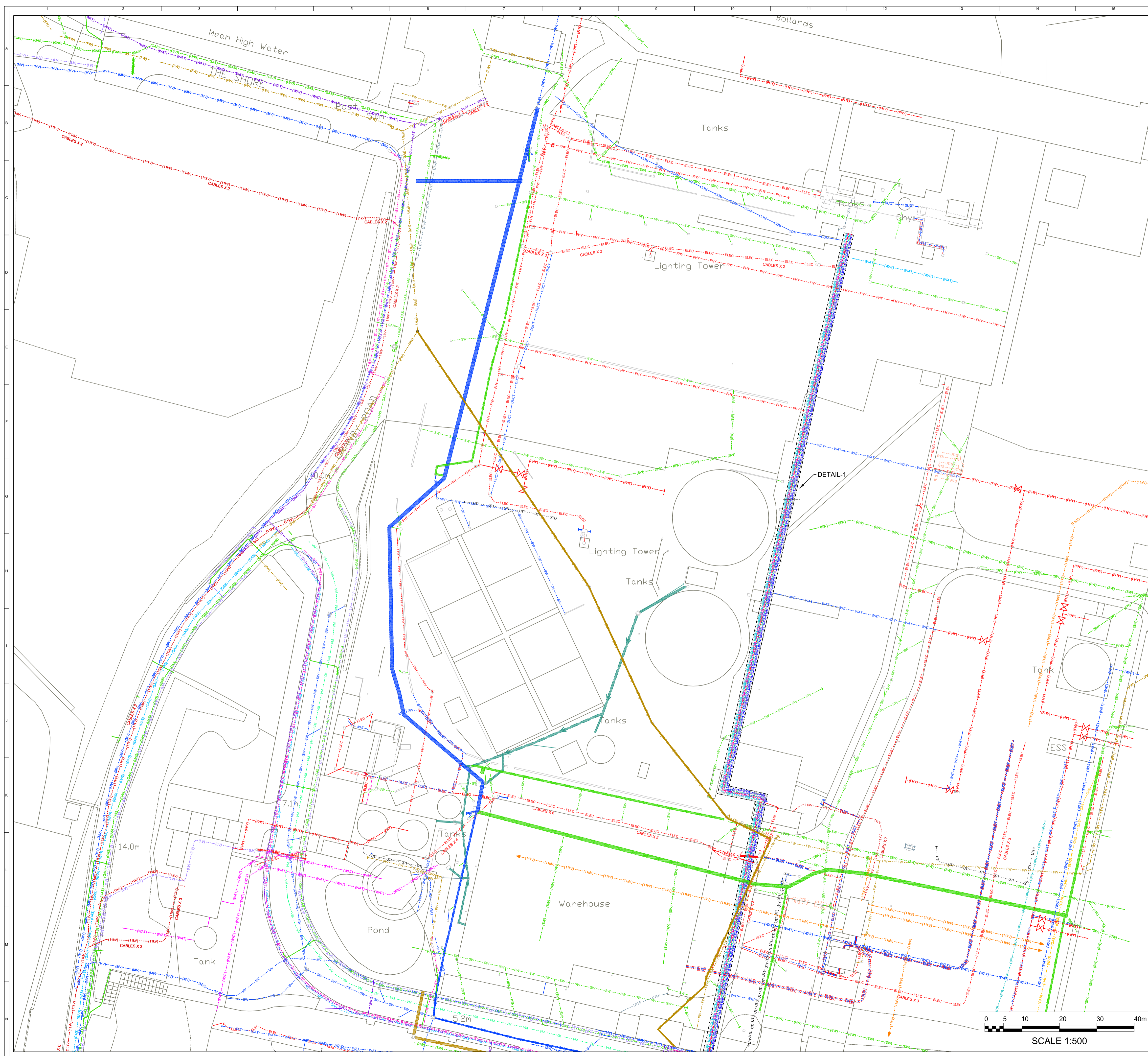
NO	BY	CHKD	APPD	DATE	REVISION NOTES
1	BM	DC	BS	2024-12-11	UPDATED UTILITIES AND REMOVED DEVELOPMENT
2	BM	CA	BS	2023-09-01	CHANGED DRAWING APPROVER
3	BM	CA	CA	2023-09-01	ADDED SCALE BAR AND DELETED SHEET 2 & 3
4	BM	MS	BS	2023-08-15	ISSUED DRAWING TO PREMIER SURVEYS SHEET 2 & 3

PURPOSE	OTHER	COORDINATES	OSGB 1936
SCALE	1:1,250 @ A1	DATUM	N/A
LAYOUT DWG	N/A	T-LAYOUT NO.	N/A
PROJECT TITLE	NORTHFLEET GREEN HYDROGEN FACILITY		
DRAWING TITLE	EXISTING UTILITY LOCATIONS PLAN		
RES DRAWING NUMBER	05135-RES-UTI-DR-XX-001	REV	5

THIS DRAWING IS THE PROPERTY OF RENEWABLE ENERGY SYSTEMS LIMITED AND NO REPRODUCTION MAY BE MADE IN WHOLE OR IN PART WITHOUT PERMISSION

BEAUFORT COURT,
EGG FARM LANE,
KINGS LANGLEY,
HERTS WD4 8LN, UK
TEL: +44 (0) 1923 290000
WWW.RES-GROUP.COM





KEY:

PUBLIC UTILITIES (BURIED)

- (GAS) LOW PRESSURE GAS MAIN (SGN RECORDS)
- (GAS) LOW PRESSURE GAS MAIN (SGN SURVEYED)
- (GAS) MEDIUM PRESSURE GAS MAIN (SGN RECORDS)
- (GAS) MEDIUM PRESSURE GAS MAIN (SGN SURVEYED)
- (WAT) WATER MAIN (SOUTHERN WATER RECORDS)
- (WAT) WATER MAIN (SOUTHERN WATER SURVEYED)
- (WAT) ABANDONED MAIN WATER (SOUTHERN WATER RECORDS)
- (SW) SURFACE WATER (SOUTHERN WATER RECORDS)
- (SW) SURFACE WATER (SOUTHERN WATER SURVEYED)
- (SW) SURFACE WATER ABOVE Ø300(SOUTHERN WATER SURVEYED)
- (FW) FOUL WATER (SOUTHERN WATER RECORDS)
- (FW) FOUL WATER (SOUTHERN WATER SURVEYED)
- (FW) FOUL WATER ABOVE Ø300 (SOUTHERN WATER RECORDS)
- (FW) FOUL WATER ABOVE Ø300 (SOUTHERN WATER SURVEYED)
- (HV) HV UNDERGROUND CABLE (NATIONAL GRID RECORDS)
- (LV) LV UNDERGROUND CABLE (UK POWER NETWORKS RECORDS)
- (LV) LV UNDERGROUND CABLE (UK POWER NETWORKS SURVEYED)
- (11KV) 11kV UNDERGROUND CABLE (UK POWER NETWORKS RECORDS)
- (11KV) 11kV UNDERGROUND CABLE (UK POWER NETWORKS SURVEYED)
- (SVC) SERVICE UNDERGROUND CABLE (UK POWER NETWORKS)
- (RTS) ROAD TRAFFIC SENSOR (SURVEYED)
- (TEL) TELECOM (SURVEYED)
- (BT) BT (SURVEYED)
- (VM) VIRGIN MEDIA

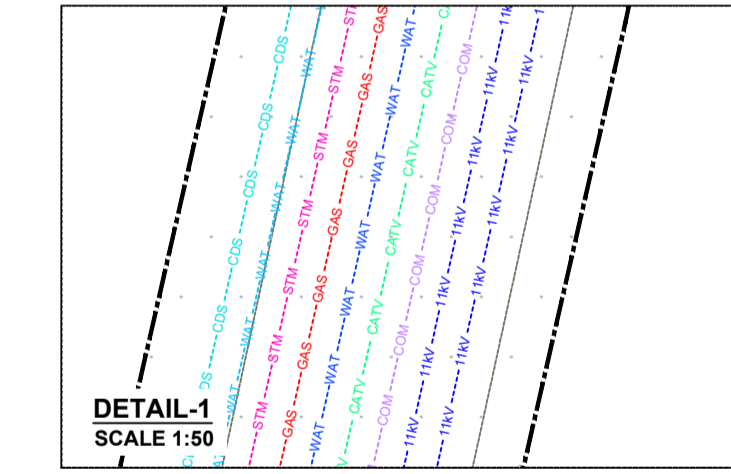
KEY:

KIMBERLY CLARK UTILITIES (BURIED)

- (GAS) LOW PRESSURE GAS MAIN (RECORDS)
- (GAS) LOW PRESSURE GAS MAIN (SURVEYED)
- (GAS) MEDIUM PRESSURE GAS MAIN (RECORDS)
- (GAS) MEDIUM PRESSURE GAS MAIN (SURVEYED)
- (11KV) 11kV UNDERGROUND CABLE (RECORDS)
- (11KV) 11kV UNDERGROUND CABLE (SURVEYED)
- (ELEC) UNKNOWN ELECTRICITY CABLE (SURVEYED)
- (FHM) FIRE HYDRANT MAIN (RECORDS)
- (FHM) FIRE HYDRANT MAIN (SURVEYED)
- (PW) PROCESS WATER (RECORDS)
- (PW) POTABLE WATER (RECORDS)
- (PW) POTABLE WATER (SURVEYED)
- (BOW) BOREHOLE WATER (RECORDS)
- (BOW) BOREHOLE WATER (SURVEYED)
- (STM) STEAM (SURVEYED)
- (CDS) CONDENSATE (SURVEYED)
- (SW) SURFACE WATER (RECORDS)
- (SW) SURFACE WATER (SURVEYED)
- (SW) SURFACE WATER ABOVE Ø300mm (SURVEYED)
- X FIRE MAINS VALVE (RECORDS)
- (UT) UNKNOWN (SURVEYED)
- (UT1P) UNKNOWN PIPE (SURVEYED)
- (BUCT) DUCT EMPTY (SURVEYED)
- (EAR) EARTHING (SURVEYED)
- (MUD) MULTI-USER DUCTS (SURVEYED)
- (GATV) CABLE TELEVISION (SURVEYED)
- (COM) COMMUNICATIONS (SURVEYED)
- (GPR) UNIDENTIFIED GPR (SURVEYED)
- (KCS) KIMBERLY CLARK SERVICE TRENCH
- (KCU) KIMBERLY CLARK SERVICE TRENCH (UNCONFIRMED SERVICES)

KIMBERLY CLARK UTILITIES (OVERHEAD)

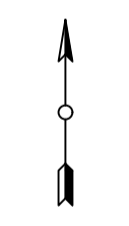
- (KOC) UNKNOWN CABLE (SURVEYED)
- (KOT) TELECOMS (SURVEYED)



NOTES:

1. UTILITY INFORMATION FROM LINESEARCH ENQUIRY REF 26757138 (30.08.22) AND CORNERSTONE REPORT REF 170438114 (30.11.23) IS DISPLAYED ON THIS PLAN.
2. KIMBERLY CLARK UTILITY INFORMATION FROM KIMBERLY CLARK DRAWING C504-L-85151 ISSUE 2 DATED 10.10.12
3. LOCATION OF SURVEYED UTILITY INFRASTRUCTURE TAKEN FROM DRAWING 8856_UNDERGROUND_R1 BY PREMIER SURVEYS UNDERTAKEN IN MAY 23.
4. MANHOLE INVERT LEVELS (WHERE DETERMINABLE) ARE DISPLAYED ON SURVEY DRAWING 8856_UNDERGROUND_R1 BY PREMIER SURVEYS

SHEET 2 OF 2



4	BM	DC	BS	2024-12-11	UPDATED UTILITIES AND REMOVED DEVELOPMENT
3	BM	CA	BS	2023-09-01	CHANGED DRAWING APPROVER
2	BM	CA	CA	2023-09-01	ADDED SCALE BAR AND DELETED SHEET 2 & 3
1	BM	MS	BS	2023-08-15	ISSUED DRAWING FOR APPROVAL SHEET 2 & 3
ISSUE	DRAWN	CHKD	APPD	DATE	REVISION NOTES
PURPOSE	OTHER		COORDINATES		
SCALE	1:500	@ A1	DATUM		N/A
LAYOUT DWG	N/A	T.LAYOUT NO.		N/A	

PROJECT TITLE
NORTHFLEET GREEN HYDROGEN FACILITY

DRAWING TITLE
EXISTING UTILITY LOCATIONS PLAN

RES DRAWING NUMBER
05135-RES-UTI-DR-XX-001

REV
5

THIS DRAWING IS THE PROPERTY OF RENEWABLE ENERGY SYSTEMS LIMITED AND NO REPRODUCTION MAY BE MADE IN WHOLE OR IN PART WITHOUT PERMISSION

BEAUFORT COURT,
EGG FARM LANE,
KINGS LANGLEY,
HERTS WD4 8LN, UK
TEL: +44 (0) 1923 290000
WWW.RES-GROUP.COM

