



Appendix B

Historical Maps

1:1,250 Scale Grid Index

Site Details:

TANK 249M FROM KIMBERLY CLARK LTD, NORTHFLEET MILL, CRETE HALL ROAD 23M FROM UNNAMED ROAD, CRETE HALL ROAD, NORTHFLEET, GRAVESEND, DA11 9AD

Client Ref: G_22_049_PONo203
Report Ref: GS-XIR-LDG-629-O6R_1250_1_2
Grid Ref: 562379, 174634

Map Name: National Grid

Map date: 1952

Scale: 1:1,250

Printed at: 1:2,000



Surveyed 1952 Revised 1952 Edition N/A Copyright N/A Levelled 1952	Surveyed 1952 Revised 1952 Edition N/A Copyright N/A Levelled 1952
Surveyed 1952 Revised 1952 Edition N/A Copyright N/A Levelled 1952	Surveyed 1952 Revised 1952 Edition N/A Copyright N/A Levelled 1952



Produced by
Groundsure Insights
T: 08444 159000
E: info@groundsure.com
W: www.groundsure.com

© Crown copyright and database rights 2018 Ordnance Survey 100035207

Production date: 11 May 2023

Map legend available at:
www.groundsure.com/sites/default/files/groundsure_legend.pdf



Site Details:

TANK 249M FROM KIMBERLY CLARK LTD, NORTHFLEET MILL, CRETE HALL ROAD 23M FROM UNNAMED ROAD, CRETE HALL ROAD, NORTHFLEET, GRAVESEND, DA11 9AD

Client Ref: G_22_049_PONo203
Report Ref: GS-XIR-LDG-629-O6R_1250_1_2
Grid Ref: 562379, 174634

Map Name: National Grid

Map date: 1953

Scale: 1:1,250

Printed at: 1:2,000



Surveyed N/A Revised N/A Edition N/A Copyright N/A Levelled N/A	Surveyed N/A Revised N/A Edition N/A Copyright N/A Levelled N/A
Surveyed N/A Revised N/A Edition N/A Copyright N/A Levelled N/A	Surveyed N/A Revised N/A Edition N/A Copyright N/A Levelled N/A



Produced by
 Groundsure Insights
 T: 08444 159000
 E: info@groundsure.com
 W: www.groundsure.com

© Crown copyright and database rights 2018 Ordnance Survey 100035207

Production date: 11 May 2023

Map legend available at:
www.groundsure.com/sites/default/files/groundsure_legend.pdf



Site Details:

TANK 249M FROM KIMBERLY CLARK LTD, NORTHFLEET MILL, CRETE HALL ROAD 23M FROM UNNAMED ROAD, CRETE HALL ROAD, NORTHFLEET, GRAVESEND, DA11 9AD

Client Ref: G_22_049_PONo203
Report Ref: GS-XIR-LDG-629-O6R_1250_1_2
Grid Ref: 562379, 174634



Map Name: National Grid

Map date: 1959-1960

Scale: 1:1,250

Printed at: 1:2,000



	<p>Surveyed 1952 Revised 1959 Edition N/A Copyright 1980 Levelled 1952</p>
	<p>Surveyed 1959 Revised 1959 Edition N/A Copyright N/A Levelled 1952</p>

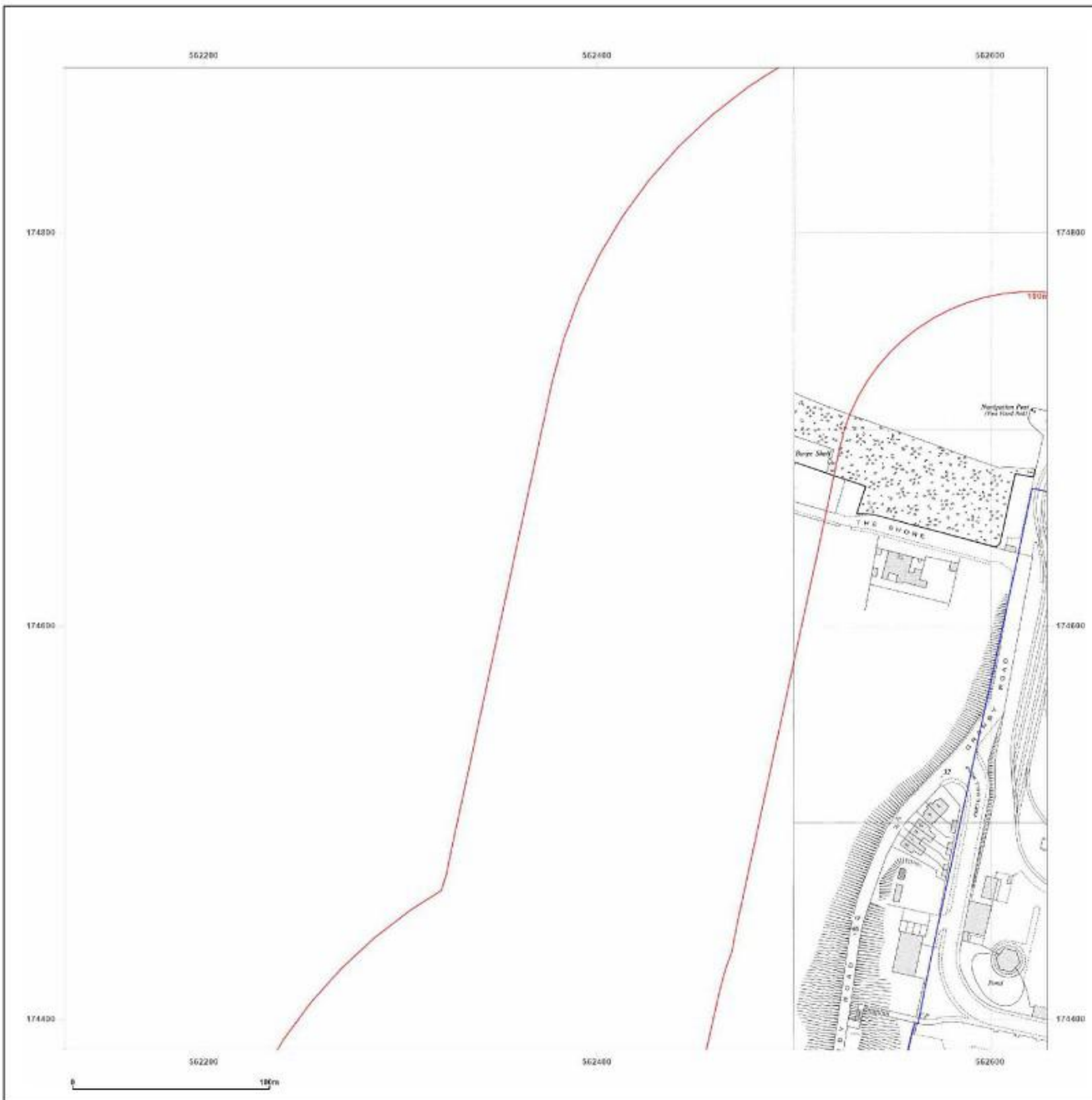


Produced by
 Groundsure Insights
 T: 08444 159000
 E: info@groundsure.com
 W: www.groundsure.com

© Crown copyright and database rights 2018 Ordnance Survey 100035207

Production date: 11 May 2023

Map legend available at:
www.groundsure.com/sites/default/files/groundsure_legend.pdf



Site Details:

TANK 249M FROM KIMBERLY CLARK LTD, NORTHFLEET MILL, CRETE HALL ROAD 23M FROM UNNAMED ROAD, CRETE HALL ROAD, NORTHFLEET, GRAVESEND, DA11 9AD

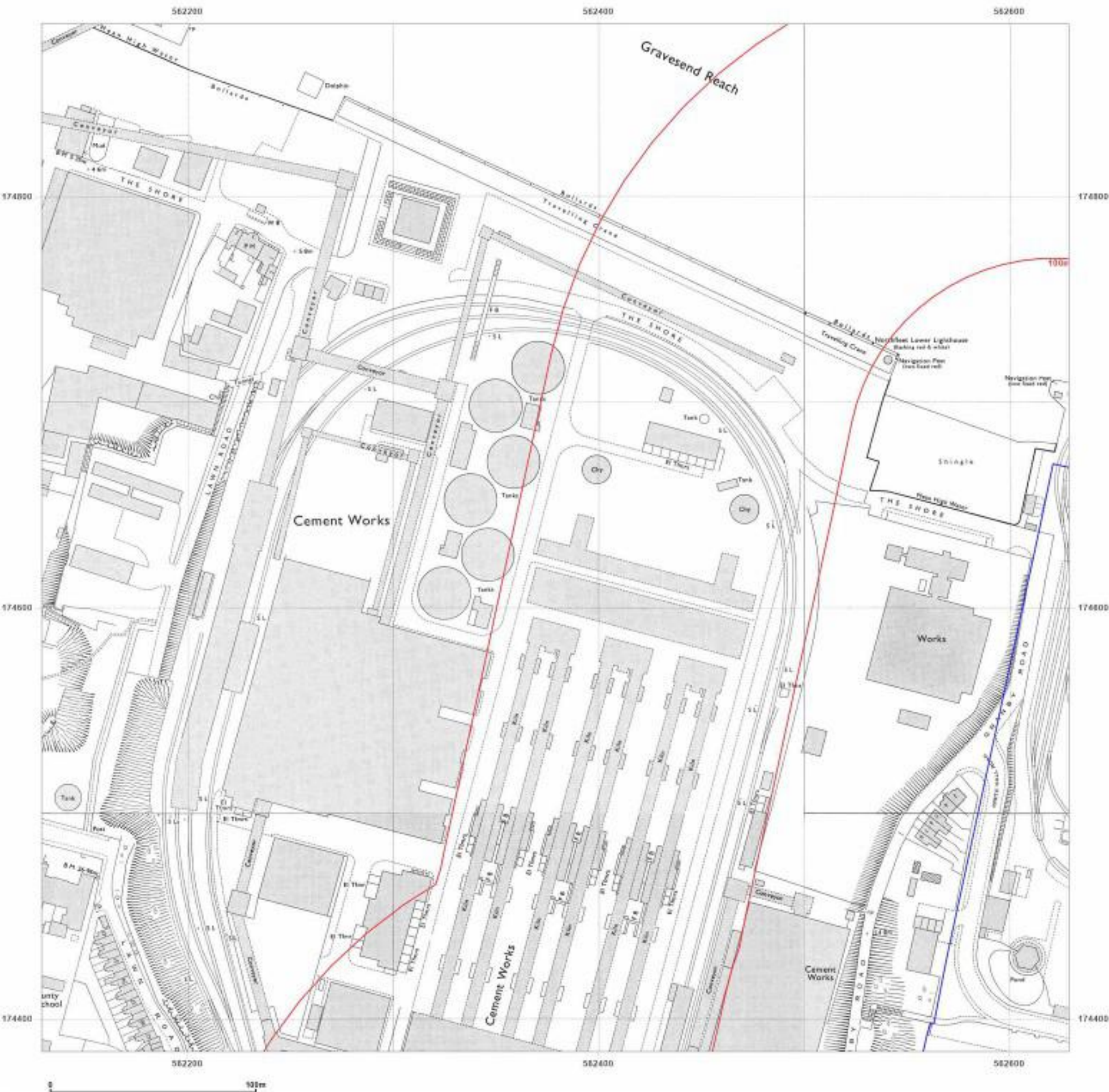
Client Ref: G_22_049_PONo203
Report Ref: GS-XIR-LDG-629-O6R_1250_1_2
Grid Ref: 562379, 174634

Map Name: National Grid

Map date: 1972-1973

Scale: 1:1,250

Printed at: 1:2,000



<p>Surveyed 1952 Revised 1972 Edition N/A Copyright 1972 Levelled 1952</p>	<p>Surveyed 1952 Revised 1972 Edition N/A Copyright 1972 Levelled 1952</p>
<p>Surveyed 1952 Revised 1972 Edition N/A Copyright 1972 Levelled 1956</p>	<p>Surveyed 1952 Revised 1973 Edition N/A Copyright 1973 Levelled 1956</p>



Produced by
 Groundsure Insights
 T: 08444 159000
 E: info@groundsure.com
 W: www.groundsure.com

© Crown copyright and database rights 2018 Ordnance Survey 100035207

Production date: 11 May 2023

Map legend available at:
www.groundsure.com/sites/default/files/groundsure_legend.pdf

Site Details:

TANK 249M FROM KIMBERLY CLARK LTD, NORTHFLEET MILL, CRETE HALL ROAD 23M FROM UNNAMED ROAD, CRETE HALL ROAD, NORTHFLEET, GRAVESEND, DA11 9AD

Client Ref: G_22_049_PONo203
Report Ref: GS-XIR-LDG-629-O6R_1250_1_2
Grid Ref: 562379, 174634

Map Name: National Grid

Map date: 1978-1980

Scale: 1:1,250

Printed at: 1:2,000



Surveyed N/A Revised N/A Edition N/A Copyright 1978 Levelled 1952	
Surveyed N/A Revised N/A Edition N/A Copyright 1980 Levelled 1956	Surveyed N/A Revised N/A Edition N/A Copyright 1978 Levelled 1956

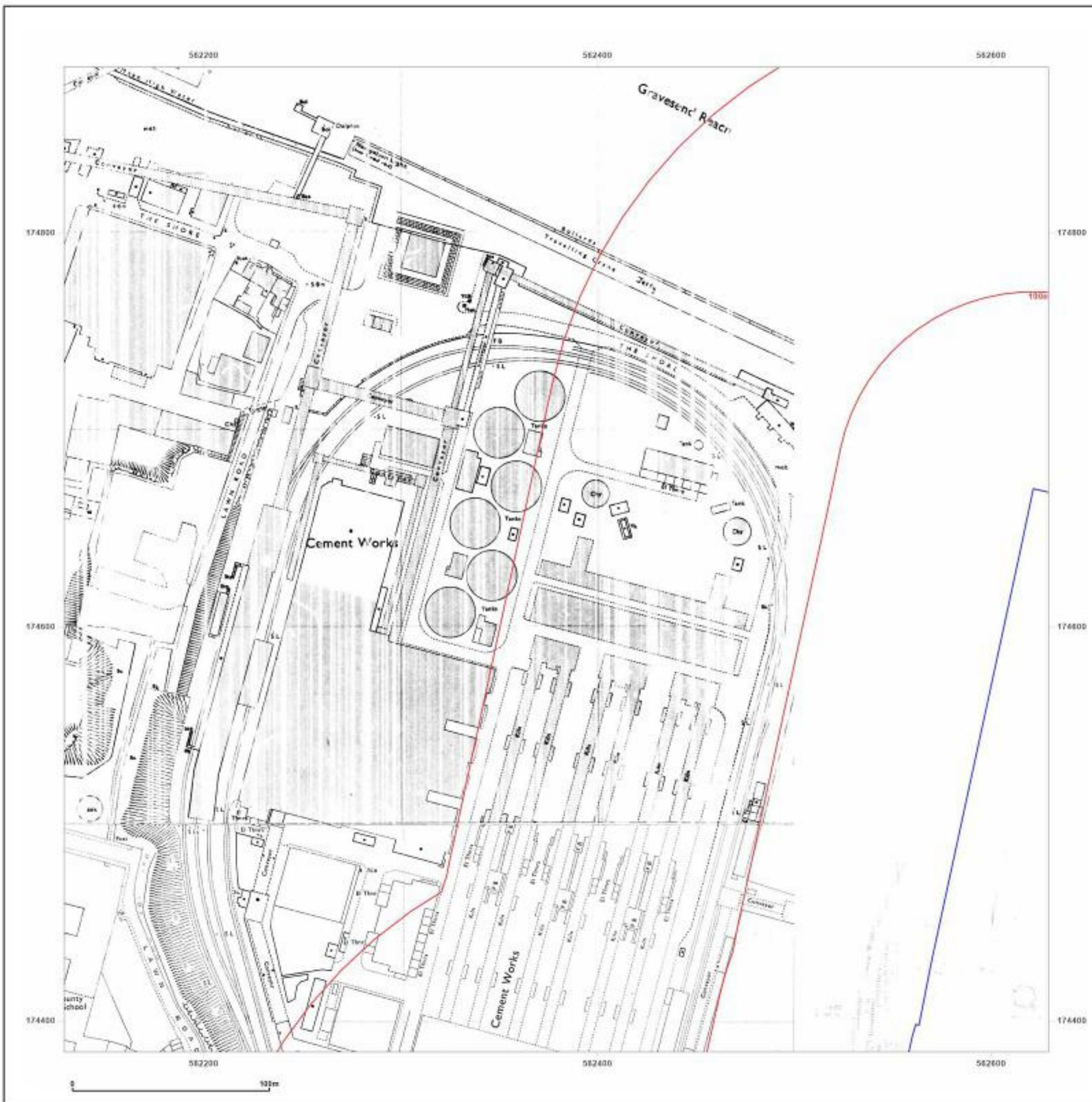


Produced by
 Groundsure Insights
 T: 08444 159000
 E: info@groundsure.com
 W: www.groundsure.com

© Crown copyright and database rights 2018 Ordnance Survey 100035207

Production date: 11 May 2023

Map legend available at:
www.groundsure.com/sites/default/files/groundsure_legend.pdf



Site Details:

TANK 249M FROM KIMBERLY CLARK LTD, NORTHFLEET MILL, CRETE HALL ROAD 23M FROM UNNAMED ROAD, CRETE HALL ROAD, NORTHFLEET, GRAVESEND, DA11 9AD


Client Ref: G_22_049_PONo203
Report Ref: GS-XIR-LDG-629-O6R_1250_1_2
Grid Ref: 562379, 174634

Map Name: National Grid

Map date: 1985

Scale: 1:1,250

Printed at: 1:2,000

Surveyed 1983
 Revised 1985
 Edition N/A
 Copyright 1985
 Levelled 1983



Produced by
 Groundsure Insights
 T: 08444 159000
 E: info@groundsure.com
 W: www.groundsure.com

© Crown copyright and database rights 2018 Ordnance Survey 100035207

Production date: 11 May 2023

Map legend available at:
www.groundsure.com/sites/default/files/groundsure_legend.pdf



Site Details:

TANK 249M FROM KIMBERLY
CLARK LTD, NORTHFLEET MILL,
CRETE HALL ROAD 23M FROM
UNNAMED ROAD, CRETE HALL
ROAD, NORTHFLEET,
GRAVESEND, DA11 9AD

Client Ref: G_22_049_PONo203
Report Ref: GS-XIR-LDG-629-O6R_1250_2_2
Grid Ref: 562879, 174634

Map Name: National Grid

Map date: 1952

Scale: 1:1,250

Printed at: 1:2,000



Surveyed 1952 Revised 1952 Edition N/A Copyright N/A Levelled 1952	Surveyed 1952 Revised 1952 Edition N/A Copyright N/A Levelled 1952
Surveyed 1952 Revised 1952 Edition N/A Copyright N/A Levelled 1952	Surveyed 1952 Revised 1952 Edition N/A Copyright N/A Levelled 1952

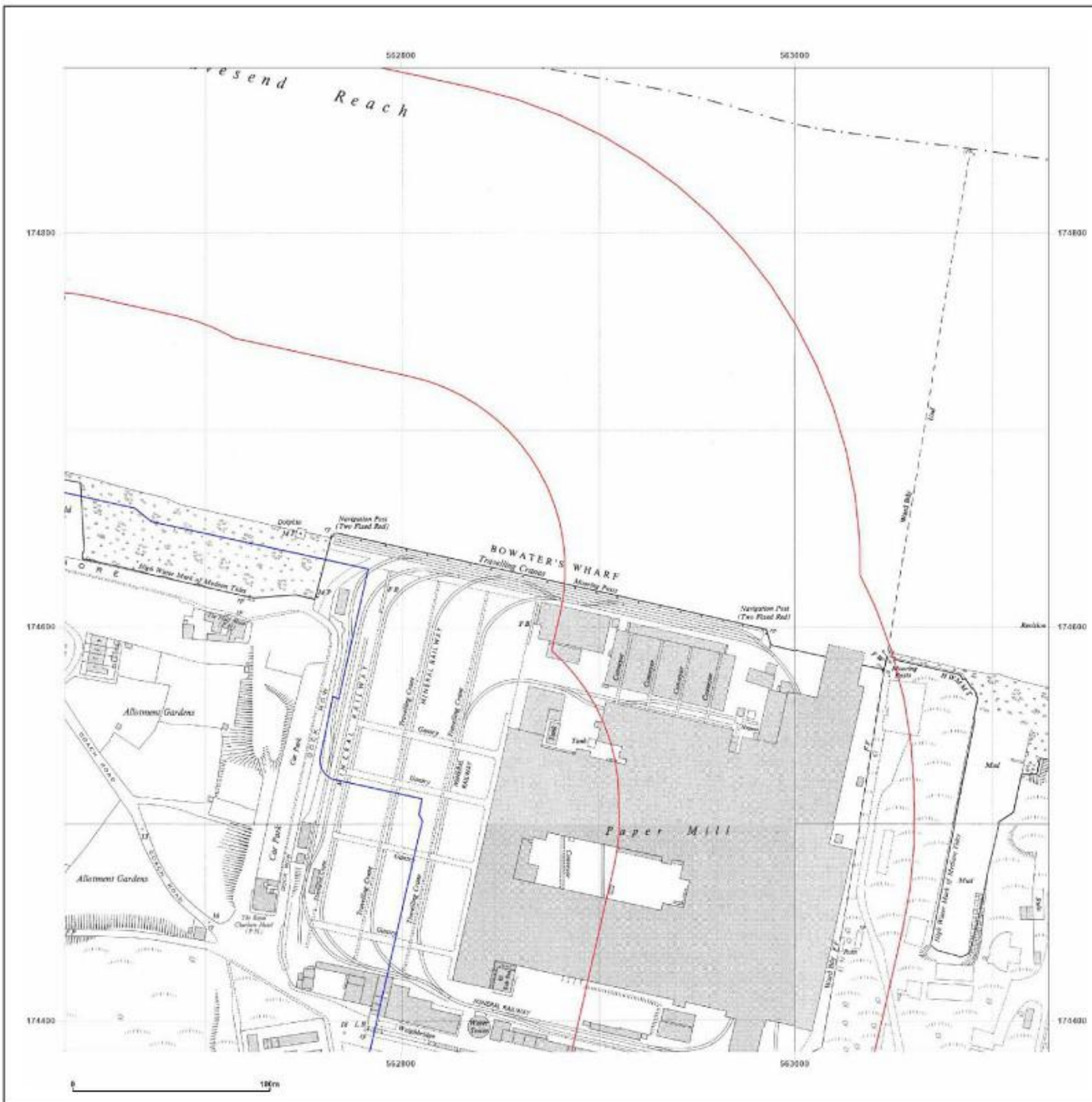


Produced by
Groundsure Insights
T: 08444 159000
E: info@groundsure.com
W: www.groundsure.com

© Crown copyright and database rights 2018 Ordnance Survey 100035207

Production date: 11 May 2023

Map legend available at:
www.groundsure.com/sites/default/files/groundsure_legend.pdf



Site Details:

TANK 249M FROM KIMBERLY CLARK LTD, NORTHFLEET MILL, CRETE HALL ROAD 23M FROM UNNAMED ROAD, CRETE HALL ROAD, NORTHFLEET, GRAVESEND, DA11 9AD

Client Ref: G_22_049_PONo203
Report Ref: GS-XIR-LDG-629-O6R_1250_2_2
Grid Ref: 562879, 174634

Map Name: National Grid

Map date: 1953

Scale: 1:1,250

Printed at: 1:2,000



Surveyed N/A Revised N/A Edition N/A Copyright N/A Levelled N/A	Surveyed N/A Revised N/A Edition N/A Copyright N/A Levelled N/A
Surveyed N/A Revised N/A Edition N/A Copyright N/A Levelled N/A	Surveyed N/A Revised N/A Edition N/A Copyright N/A Levelled N/A

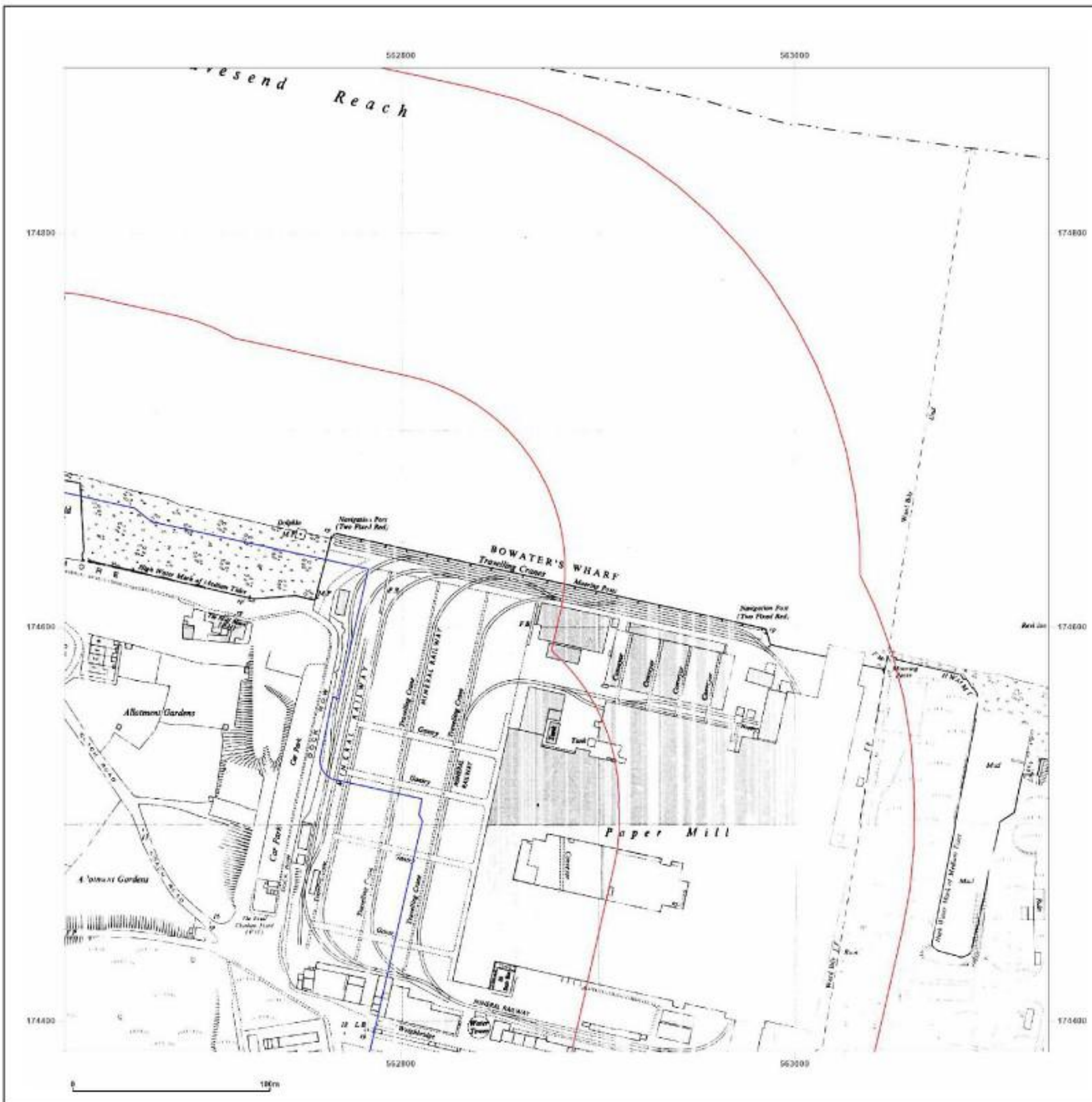


Produced by
 Groundsure Insights
 T: 08444 159000
 E: info@groundsure.com
 W: www.groundsure.com

© Crown copyright and database rights 2018 Ordnance Survey 100035207

Production date: 11 May 2023

Map legend available at:
www.groundsure.com/sites/default/files/groundsure_legend.pdf



Site Details:

TANK 249M FROM KIMBERLY CLARK LTD, NORTHFLEET MILL, CRETE HALL ROAD 23M FROM UNNAMED ROAD, CRETE HALL ROAD, NORTHFLEET, GRAVESEND, DA11 9AD

Client Ref: G_22_049_PONo203
Report Ref: GS-XIR-LDG-629-O6R_1250_2_2
Grid Ref: 562879, 174634

Map Name: National Grid

Map date: 1959-1960

Scale: 1:1,250

Printed at: 1:2,000



Surveyed 1952 Revised 1959 Edition N/A Copyright 1960 Levelled 1952	
Surveyed 1959 Revised 1959 Edition N/A Copyright N/A Levelled 1952	

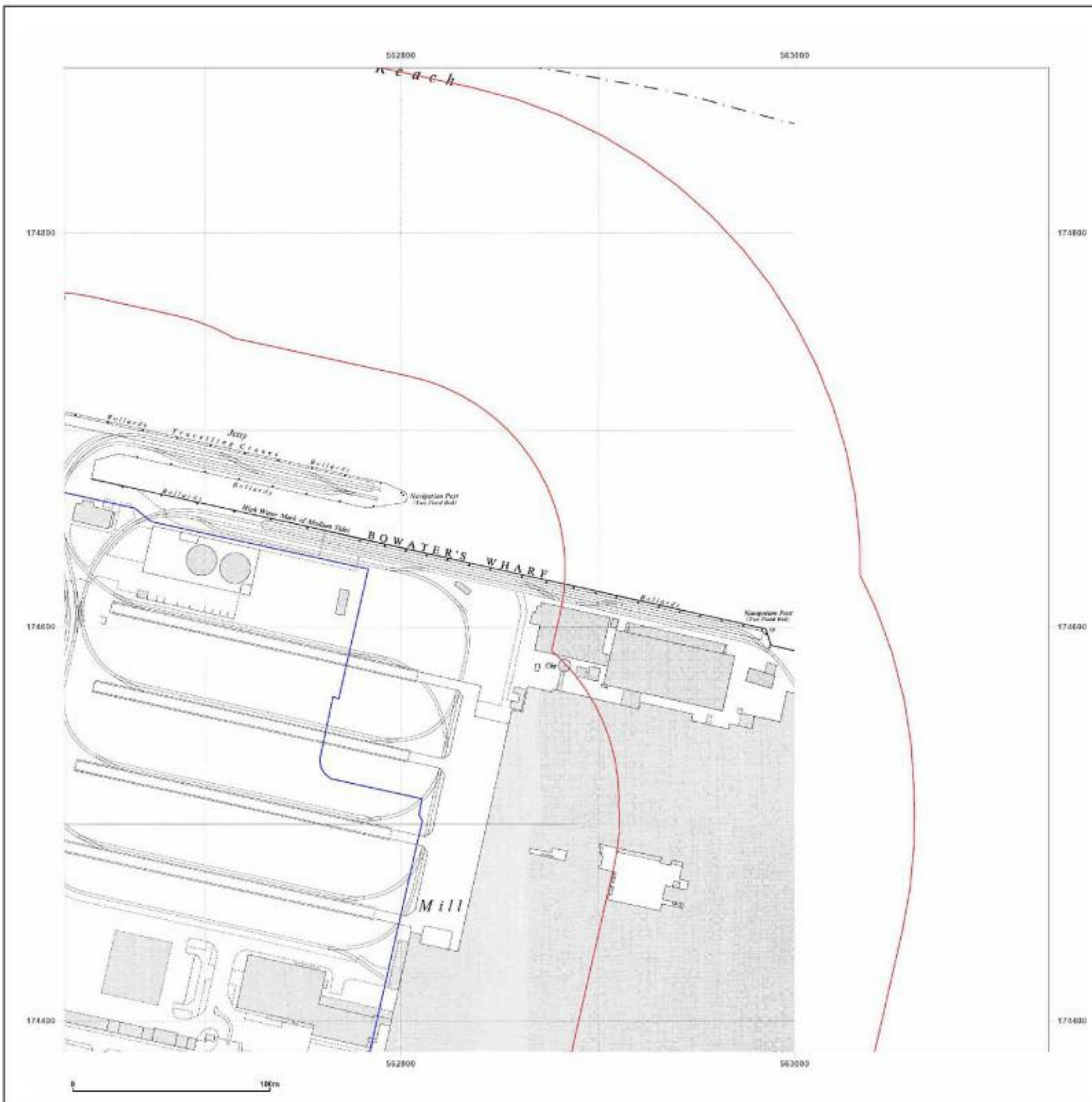


Produced by
 Groundsure Insights
 T: 08444 159000
 E: info@groundsure.com
 W: www.groundsure.com

© Crown copyright and database rights 2018 Ordnance Survey 100035207

Production date: 11 May 2023

Map legend available at:
www.groundsure.com/sites/default/files/groundsure_legend.pdf



Site Details:

TANK 249M FROM KIMBERLY CLARK LTD, NORTHFLEET MILL, CRETE HALL ROAD 23M FROM UNNAMED ROAD, CRETE HALL ROAD, NORTHFLEET, GRAVESEND, DA11 9AD

Client Ref: G_22_049_PONo203
Report Ref: GS-XIR-LDG-629-O6R_1250_2_2
Grid Ref: 562879, 174634

Map Name: National Grid

Map date: 1960-1965

Scale: 1:1,250

Printed at: 1:2,000



		Surveyed 1952 Revised 1964 Edition N/A Copyright 1965 Levelled 1952
Surveyed N/A Revised N/A Edition N/A Copyright N/A Levelled N/A		Surveyed 1952 Revised 1964 Edition N/A Copyright 1965 Levelled 1958



Produced by
 Groundsure Insights
 T: 08444 159000
 E: info@groundsure.com
 W: www.groundsure.com

© Crown copyright and database rights 2018 Ordnance Survey 100035207

Production date: 11 May 2023

Map legend available at:
www.groundsure.com/sites/default/files/groundsure_legend.pdf

Site Details:

TANK 249M FROM KIMBERLY CLARK LTD, NORTHFLEET MILL, CRETE HALL ROAD 23M FROM UNNAMED ROAD, CRETE HALL ROAD, NORTHFLEET, GRAVESEND, DA11 9AD

Client Ref: G_22_049_PONo203
Report Ref: GS-XIR-LDG-629-O6R_1250_2_2
Grid Ref: 562879, 174634

Map Name: National Grid

Map date: 1972-1975

Scale: 1:1,250

Printed at: 1:2,000



Surveyed 1952 Revised 1972 Edition N/A Copyright 1972 Levelled 1952	
Surveyed 1952 Revised 1973 Edition N/A Copyright 1973 Levelled 1956	Surveyed 1952 Revised 1975 Edition N/A Copyright 1975 Levelled 1956

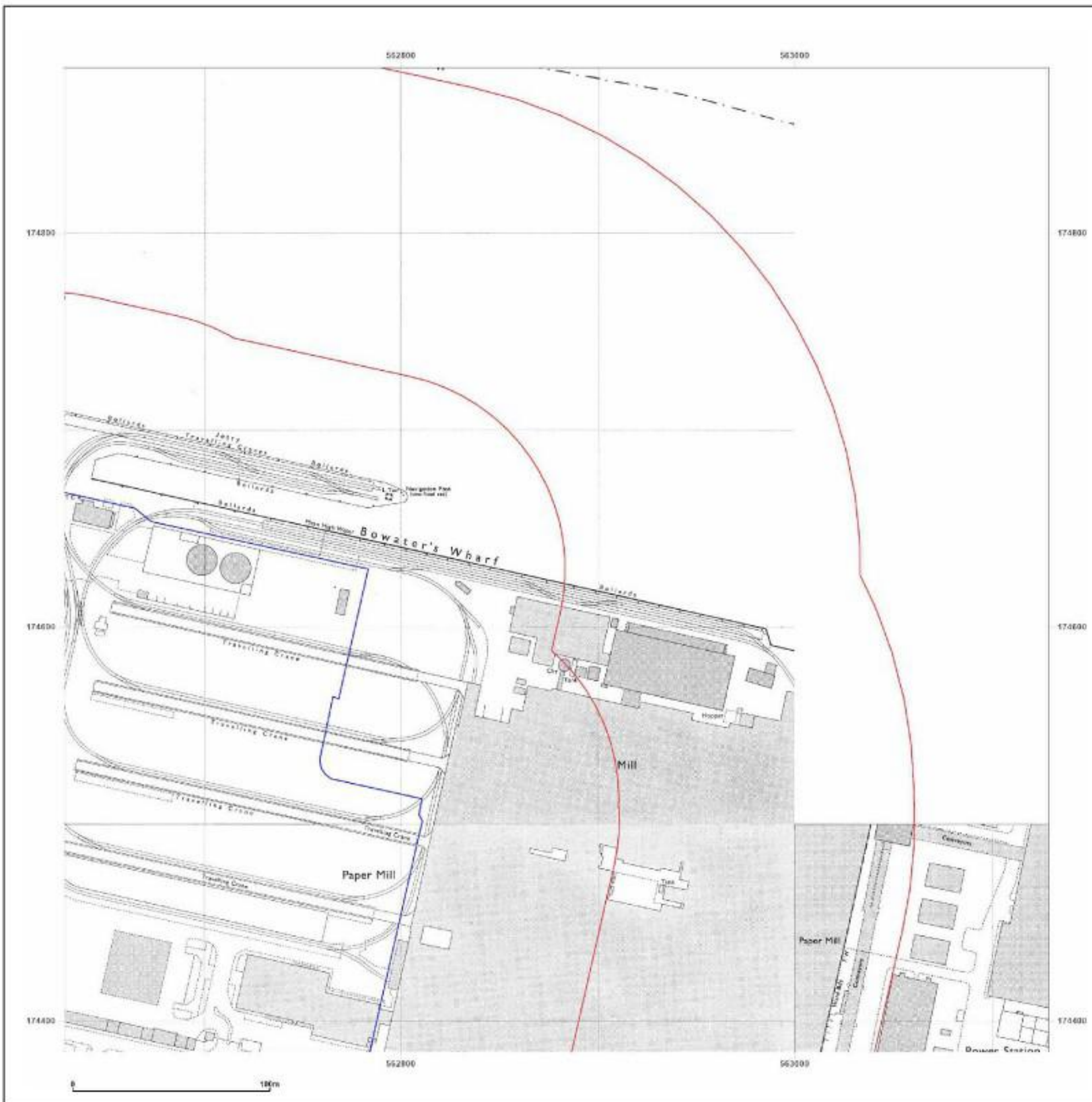


Produced by
 Groundsure Insights
 T: 08444 159000
 E: info@groundsure.com
 W: www.groundsure.com

© Crown copyright and database rights 2018 Ordnance Survey 100035207

Production date: 11 May 2023

Map legend available at:
www.groundsure.com/sites/default/files/groundsure_legend.pdf



Site Details:

TANK 249M FROM KIMBERLY CLARK LTD, NORTHFLEET MILL, CRETE HALL ROAD 23M FROM UNNAMED ROAD, CRETE HALL ROAD, NORTHFLEET, GRAVESEND, DA11 9AD

Client Ref: G_22_049_PONo203
Report Ref: GS-XIR-LDG-629-O6R_1250_2_2
Grid Ref: 562879, 174634

Map Name: National Grid

Map date: 1985

Scale: 1:1,250

Printed at: 1:2,000



Surveyed 1983 Revised 1985 Edition N/A Copyright 1985 Levelled 1983	

Surveyed 1983
 Revised 1985
 Edition N/A
 Copyright 1985
 Levelled 1983

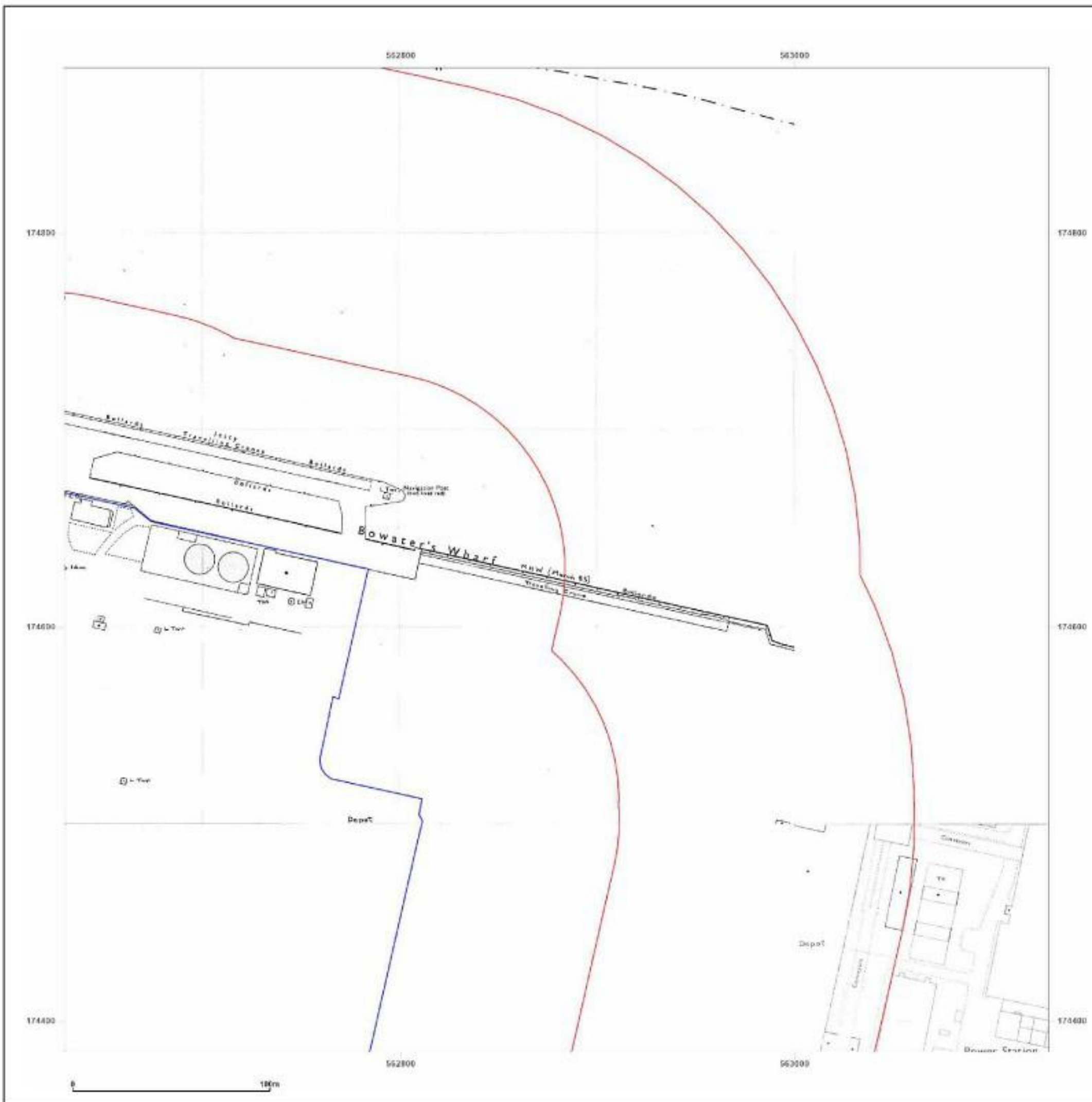


Produced by Groundsure Insights
 T: 08444 159000
 E: info@groundsure.com
 W: www.groundsure.com

© Crown copyright and database rights 2018 Ordnance Survey 100035207

Production date: 11 May 2023

Map legend available at: www.groundsure.com/sites/default/files/groundsure_legend.pdf



Site Details:

TANK 249M FROM KIMBERLY CLARK LTD, NORTHFLEET MILL, CRETE HALL ROAD 23M FROM UNNAMED ROAD, CRETE HALL ROAD, NORTHFLEET, GRAVESEND, DA11 9AD

Client Ref: G_22_049_PONo203
Report Ref: GS-XIR-LDG-629-O6R_1250_2_2
Grid Ref: 562879, 174634

Map Name: National Grid

Map date: 1993-1995

Scale: 1:1,250

Printed at: 1:2,000



		Surveyed 1995 Revised 1995 Edition N/A Copyright 1995 Levelled N/A
Surveyed 1993 Revised 1993 Edition N/A Copyright 1993 Levelled N/A		Surveyed N/A Revised N/A Edition N/A Copyright 1993 Levelled N/A



Produced by
 Groundsure Insights
 T: 08444 159000
 E: info@groundsure.com
 W: www.groundsure.com

© Crown copyright and database rights 2018 Ordnance Survey 100035207

Production date: 11 May 2023

Map legend available at:
www.groundsure.com/sites/default/files/groundsure_legend.pdf

Site Details:

TANK 249M FROM KIMBERLY
CLARK LTD, NORTHFLEET MILL,
CRETE HALL ROAD 23M FROM
UNNAMED ROAD, CRETE HALL
ROAD, NORTHFLEET,
GRAVESEND, DA11 9AD

Client Ref: G_22_049_PONo203
Report Ref: GS-XIR-LDG-629-O6R_1250_1_1
Grid Ref: 562379, 174134

Map Name: National Grid

Map date: 1952

Scale: 1:1,250

Printed at: 1:2,000



Surveyed 1952 Revised 1952 Edition N/A Copyright N/A Levelled 1952	Surveyed 1952 Revised 1952 Edition N/A Copyright N/A Levelled 1952
Surveyed 1952 Revised 1952 Edition N/A Copyright N/A Levelled 1952	Surveyed 1952 Revised 1952 Edition N/A Copyright N/A Levelled 1952



Produced by
Groundsure Insights
T: 08444 159000
E: info@groundsure.com
W: www.groundsure.com

© Crown copyright and database rights 2018 Ordnance Survey 100035207

Production date: 11 May 2023

Map legend available at:
www.groundsure.com/sites/default/files/groundsure_legend.pdf



Site Details:

TANK 249M FROM KIMBERLY CLARK LTD, NORTHFLEET MILL, CRETE HALL ROAD 23M FROM UNNAMED ROAD, CRETE HALL ROAD, NORTHFLEET, GRAVESEND, DA11 9AD

Client Ref: G_22_049_PONo203
 Report Ref: GS-XIR-LDG-629-O6R_1250_1_1
 Grid Ref: 562379, 174134

Map Name: National Grid

Map date: 1953

Scale: 1:1,250

Printed at: 1:2,000



Surveyed N/A Revised N/A Edition N/A Copyright N/A Levelled N/A	Surveyed N/A Revised N/A Edition N/A Copyright N/A Levelled N/A
Surveyed N/A Revised N/A Edition N/A Copyright N/A Levelled N/A	Surveyed N/A Revised N/A Edition N/A Copyright N/A Levelled N/A

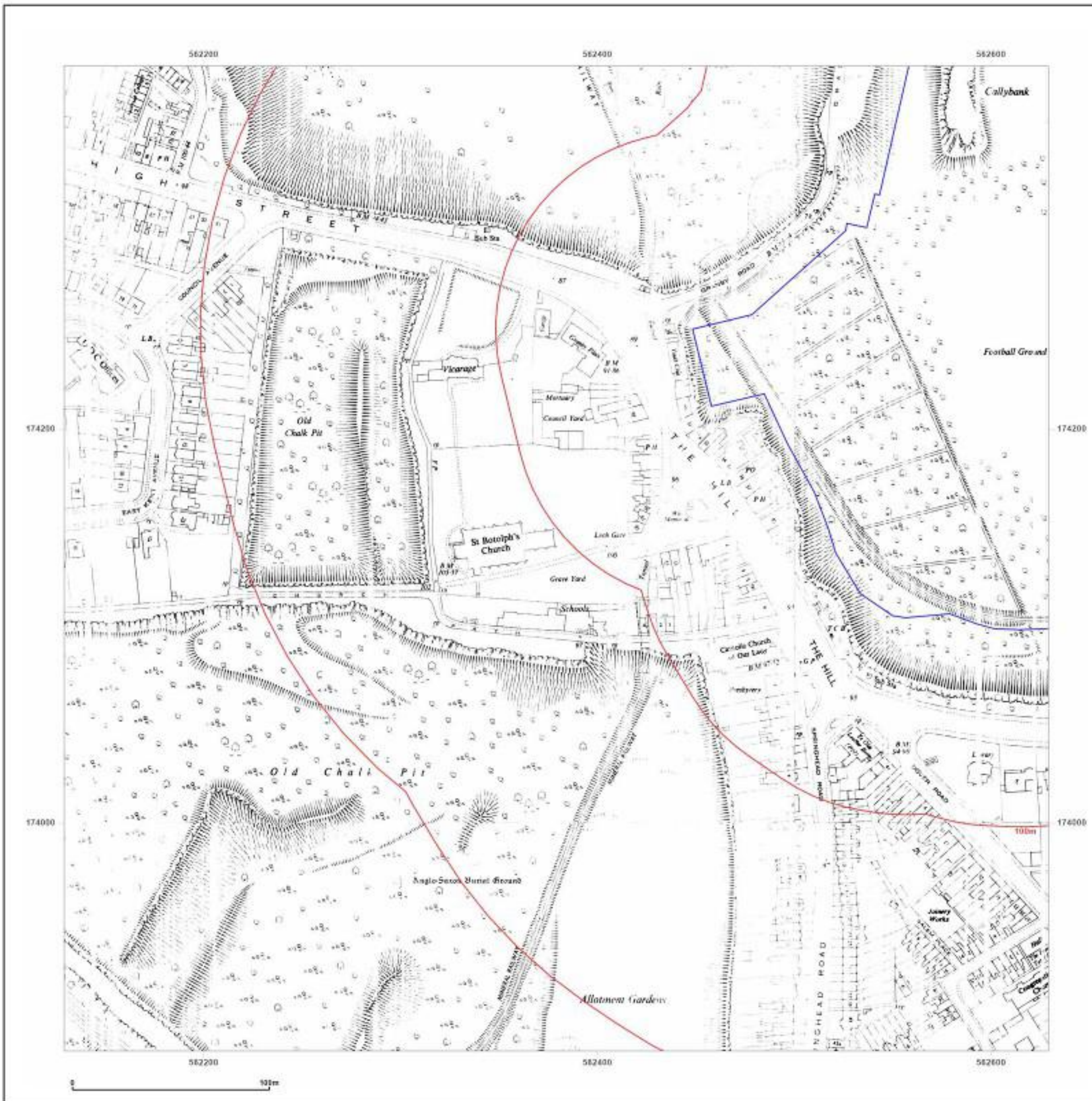


Produced by
 Groundsure Insights
 T: 08444 159000
 E: info@groundsure.com
 W: www.groundsure.com

© Crown copyright and database rights 2018 Ordnance Survey 100035207

Production date: 11 May 2023

Map legend available at:
www.groundsure.com/sites/default/files/groundsure_legend.pdf



Site Details:

TANK 249M FROM KIMBERLY CLARK LTD, NORTHFLEET MILL, CRETE HALL ROAD 23M FROM UNNAMED ROAD, CRETE HALL ROAD, NORTHFLEET, GRAVESEND, DA11 9AD


Client Ref: G_22_049_PONo203
Report Ref: GS-XIR-LDG-629-O6R_1250_1_1
Grid Ref: 562379, 174134

Map Name: National Grid

Map date: 1959

Scale: 1:1,250

Printed at: 1:2,000



Surveyed 1959
 Revised 1959
 Edition N/A
 Copyright N/A
 Levelled 1952



Produced by Groundsure Insights
 T: 08444 159000
 E: info@groundsure.com
 W: www.groundsure.com

© Crown copyright and database rights 2018 Ordnance Survey 100035207

Production date: 11 May 2023

Map legend available at: www.groundsure.com/sites/default/files/groundsure_legend.pdf

Site Details:

TANK 249M FROM KIMBERLY
CLARK LTD, NORTHFLEET MILL,
CRETE HALL ROAD 23M FROM
UNNAMED ROAD, CRETE HALL
ROAD, NORTHFLEET,
GRAVESEND, DA11 9AD

Client Ref: G_22_049_PONo203
Report Ref: GS-XIR-LDG-629-O6R_1250_1_1
Grid Ref: 562379, 174134

Map Name: National Grid

Map date: 1960

Scale: 1:1,250

Printed at: 1:2,000



Surveyed N/A
Revised N/A
Edition N/A
Copyright N/A
Levelled N/A

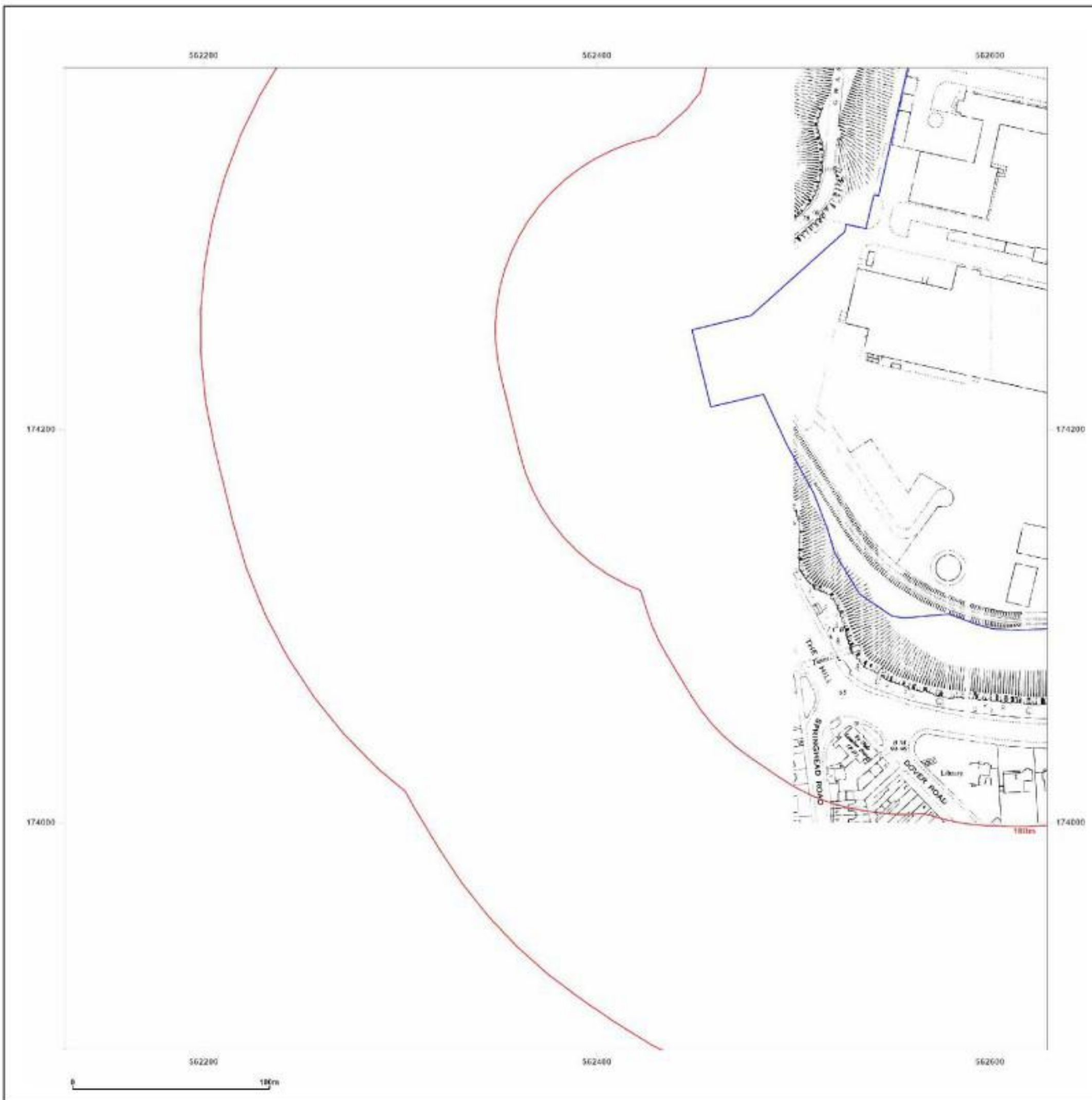


Produced by
Groundsure Insights
T: 08444 159000
E: info@groundsure.com
W: www.groundsure.com

© Crown copyright and database rights 2018 Ordnance Survey 100035207

Production date: 11 May 2023

Map legend available at:
www.groundsure.com/sites/default/files/groundsure_legend.pdf



Site Details:

TANK 249M FROM KIMBERLY CLARK LTD, NORTHFLEET MILL, CRETE HALL ROAD 23M FROM UNNAMED ROAD, CRETE HALL ROAD, NORTHFLEET, GRAVESEND, DA11 9AD

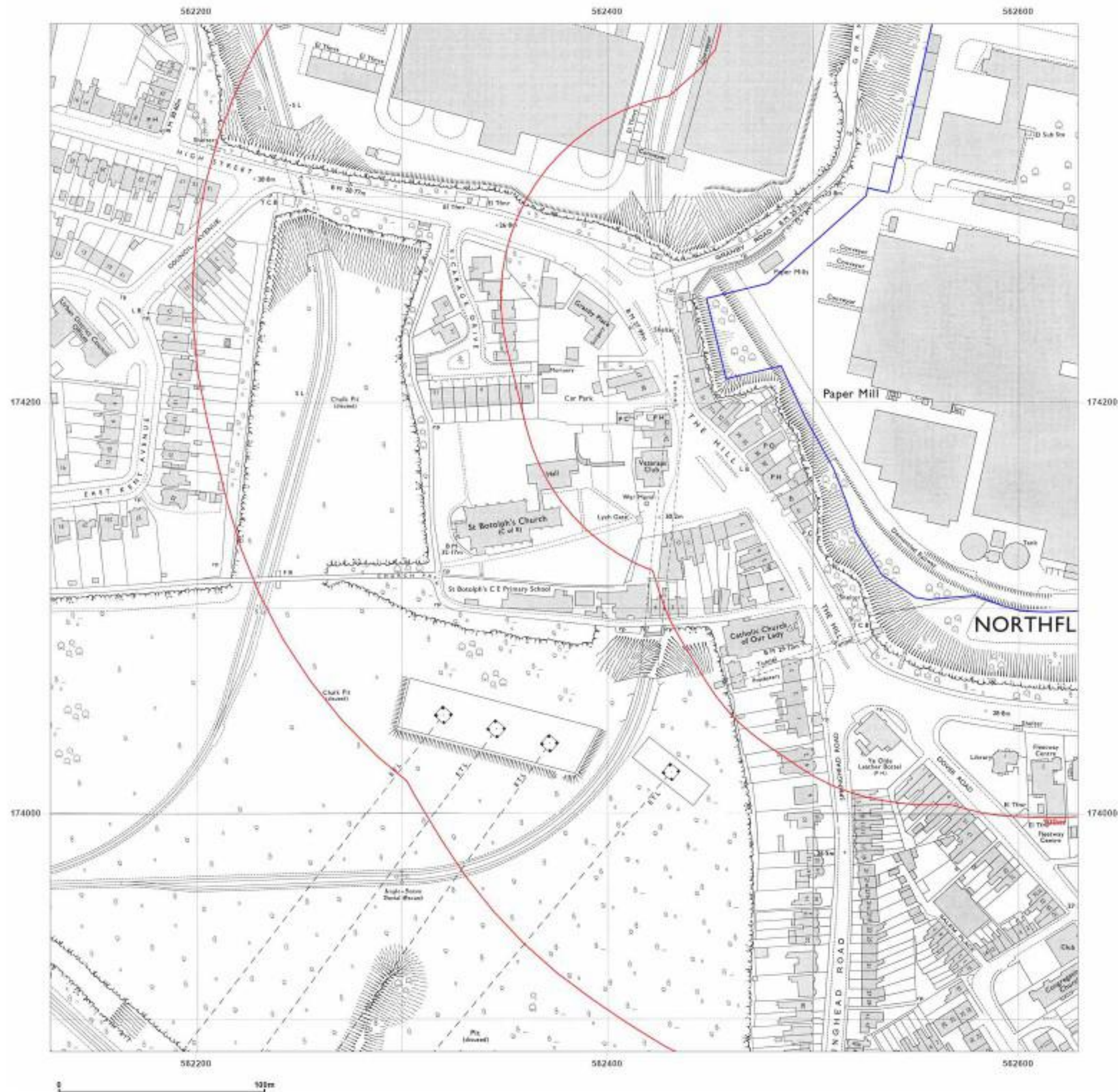
Client Ref: G_22_049_PONo203
Report Ref: GS-XIR-LDG-629-O6R_1250_1_1
Grid Ref: 562379, 174134

Map Name: National Grid

Map date: 1972-1973

Scale: 1:1,250

Printed at: 1:2,000



Surveyed 1952 Revised 1972 Edition N/A Copyright 1972 Levelled 1956	Surveyed 1952 Revised 1973 Edition N/A Copyright 1973 Levelled 1956
Surveyed 1952 Revised 1971 Edition N/A Copyright 1972 Levelled 1952	Surveyed 1952 Revised 1971 Edition N/A Copyright 1972 Levelled 1952



Produced by
 Groundsure Insights
 T: 08444 159000
 E: info@groundsure.com
 W: www.groundsure.com

© Crown copyright and database rights 2018 Ordnance Survey 100035207

Production date: 11 May 2023

Map legend available at:
www.groundsure.com/sites/default/files/groundsure_legend.pdf

Site Details:

TANK 249M FROM KIMBERLY
CLARK LTD, NORTHFLEET MILL,
CRETE HALL ROAD 23M FROM
UNNAMED ROAD, CRETE HALL
ROAD, NORTHFLEET,
GRAVESEND, DA11 9AD

Client Ref: G_22_049_PONo203
Report Ref: GS-XIR-LDG-629-O6R_1250_1_1
Grid Ref: 562379, 174134

Map Name: National Grid

Map date: 1977-1980

Scale: 1:1,250

Printed at: 1:2,000



Surveyed N/A Revised N/A Edition N/A Copyright 1980 Levelled 1956	Surveyed N/A Revised N/A Edition N/A Copyright 1978 Levelled 1956
	Surveyed N/A Revised N/A Edition N/A Copyright 1977 Levelled N/A

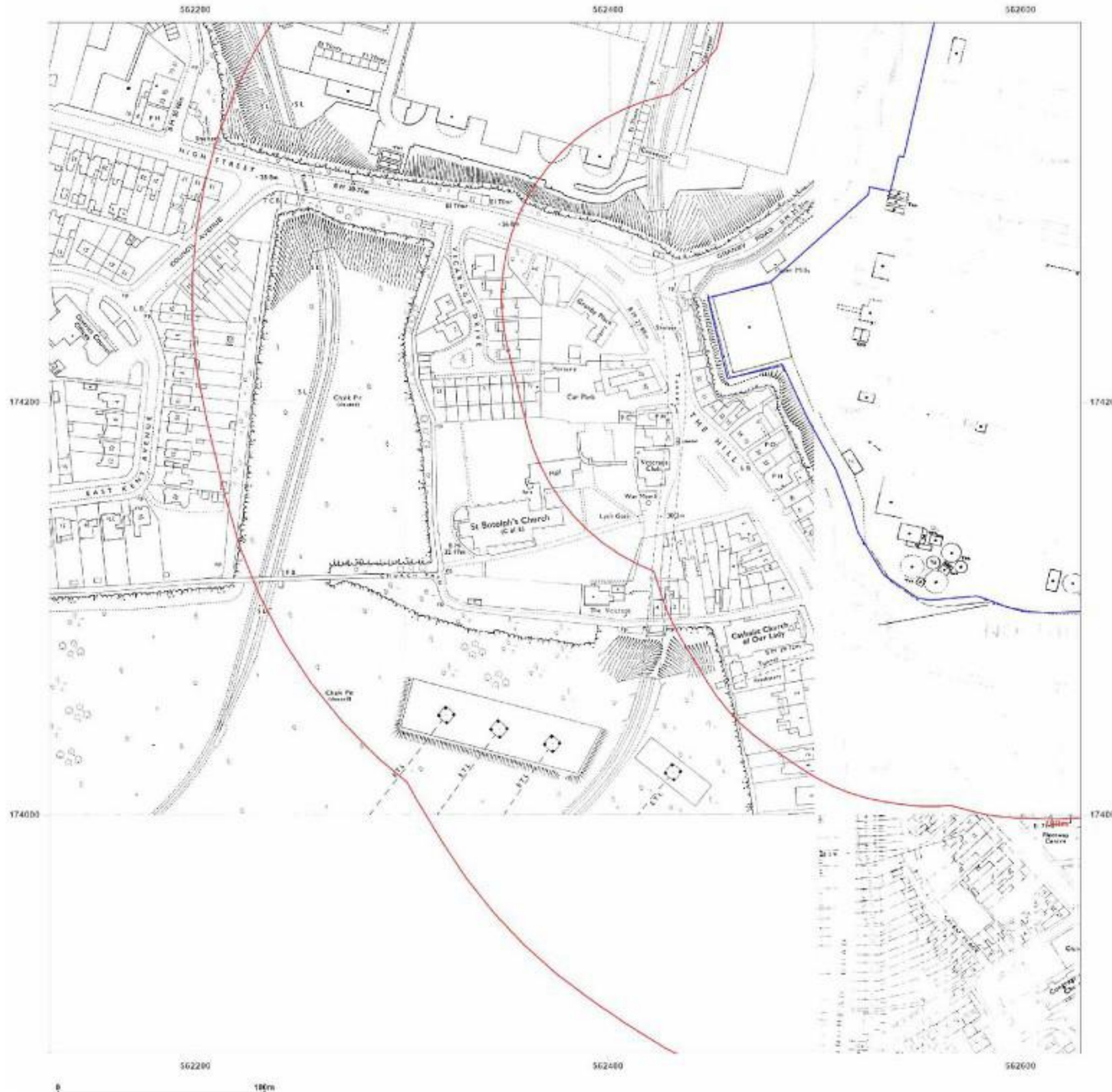


Produced by
Groundsure Insights
T: 08444 159000
E: info@groundsure.com
W: www.groundsure.com

© Crown copyright and database rights 2018 Ordnance Survey 100035207

Production date: 11 May 2023

Map legend available at:
www.groundsure.com/sites/default/files/groundsure_legend.pdf



Site Details:

TANK 249M FROM KIMBERLY CLARK LTD, NORTHFLEET MILL, CRETE HALL ROAD 23M FROM UNNAMED ROAD, CRETE HALL ROAD, NORTHFLEET, GRAVESEND, DA11 9AD

Client Ref: G_22_049_PONo203
Report Ref: GS-XIR-LDG-629-O6R_1250_1_1
Grid Ref: 562379, 174134

Map Name: National Grid

Map date: 1993-1994

Scale: 1:1,250

Printed at: 1:2,000



Surveyed 1994
 Revised 1994
 Edition N/A
 Copyright 1994
 Levelled N/A

Surveyed 1993
 Revised 1993
 Edition N/A
 Copyright 1993
 Levelled N/A

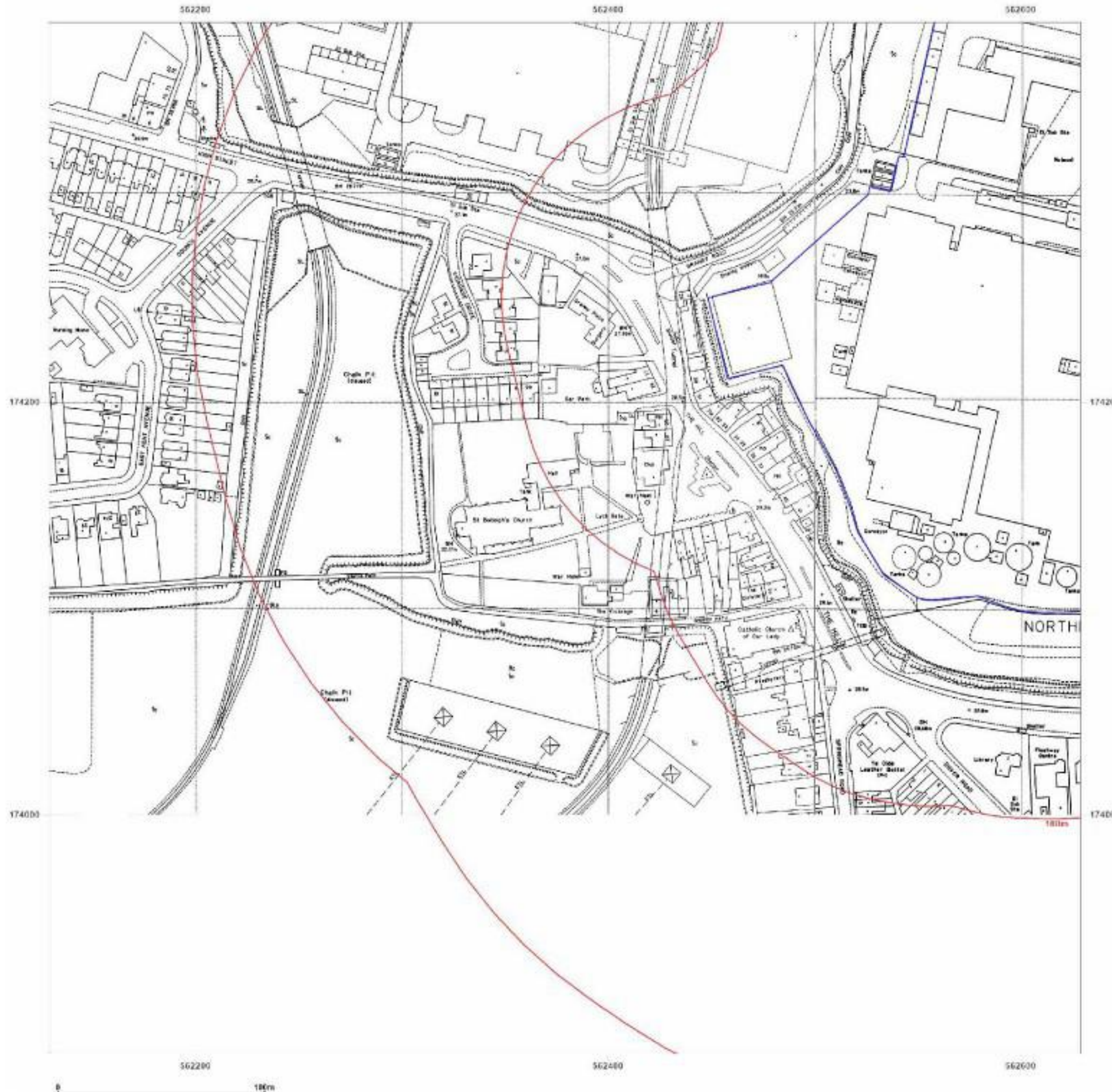


Produced by
 Groundsure Insights
 T: 08444 159000
 E: info@groundsure.com
 W: www.groundsure.com

© Crown copyright and database rights 2018 Ordnance Survey 100035207

Production date: 11 May 2023

Map legend available at:
www.groundsure.com/sites/default/files/groundsure_legend.pdf



Site Details:

TANK 249M FROM KIMBERLY CLARK LTD, NORTHFLEET MILL, CRETE HALL ROAD 23M FROM UNNAMED ROAD, CRETE HALL ROAD, NORTHFLEET, GRAVESEND, DA11 9AD

Client Ref: G_22_049_PONo203
Report Ref: GS-XIR-LDG-629-O6R_1250_2_1
Grid Ref: 562879, 174134

Map Name: National Grid

Map date: 1952

Scale: 1:1,250

Printed at: 1:2,000



Surveyed 1952 Revised 1952 Edition N/A Copyright N/A Levelled 1952	Surveyed 1952 Revised 1952 Edition N/A Copyright N/A Levelled 1952
Surveyed 1952 Revised 1952 Edition N/A Copyright N/A Levelled 1952	Surveyed 1952 Revised 1952 Edition N/A Copyright N/A Levelled 1952



Produced by
 Groundsure Insights
 T: 08444 159000
 E: info@groundsure.com
 W: www.groundsure.com

© Crown copyright and database rights 2018 Ordnance Survey 100035207

Production date: 11 May 2023

Map legend available at:
www.groundsure.com/sites/default/files/groundsure_legend.pdf



Site Details:

TANK 249M FROM KIMBERLY CLARK LTD, NORTHFLEET MILL, CRETE HALL ROAD 23M FROM UNNAMED ROAD, CRETE HALL ROAD, NORTHFLEET, GRAVESEND, DA11 9AD

Client Ref: G_22_049_PONo203
Report Ref: GS-XIR-LDG-629-O6R_1250_2_1
Grid Ref: 562879, 174134

Map Name: National Grid

Map date: 1953

Scale: 1:1,250

Printed at: 1:2,000



Surveyed N/A Revised N/A Edition N/A Copyright N/A Levelled N/A	Surveyed N/A Revised N/A Edition N/A Copyright N/A Levelled N/A
Surveyed N/A Revised N/A Edition N/A Copyright N/A Levelled N/A	Surveyed N/A Revised N/A Edition N/A Copyright N/A Levelled N/A

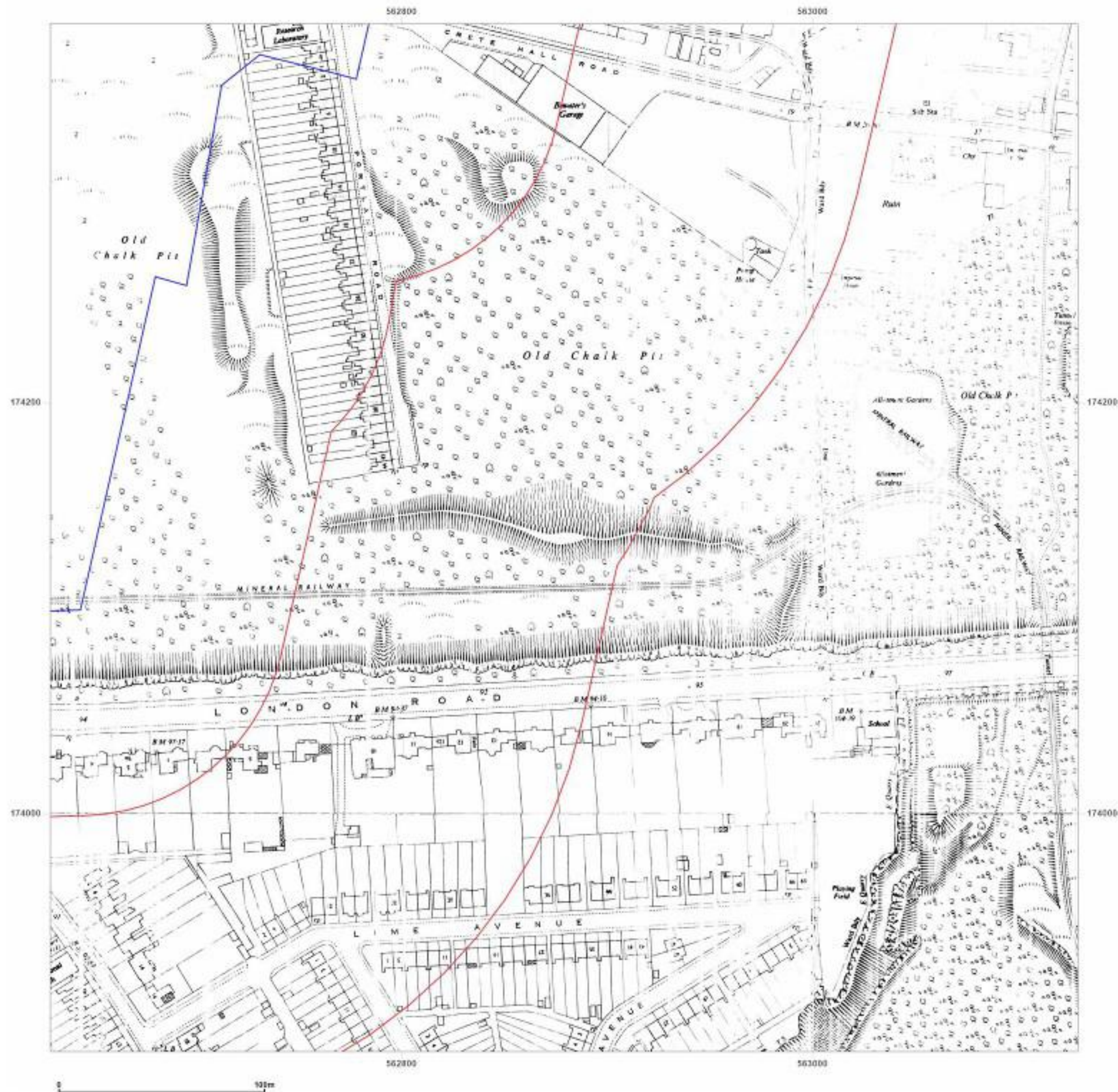


Produced by
 Groundsure Insights
 T: 08444 159000
 E: info@groundsure.com
 W: www.groundsure.com

© Crown copyright and database rights 2018 Ordnance Survey 100035207

Production date: 11 May 2023

Map legend available at:
www.groundsure.com/sites/default/files/groundsure_legend.pdf



Site Details:

TANK 249M FROM KIMBERLY
CLARK LTD, NORTHFLEET MILL,
CRETE HALL ROAD 23M FROM
UNNAMED ROAD, CRETE HALL
ROAD, NORTHFLEET,
GRAVESEND, DA11 9AD

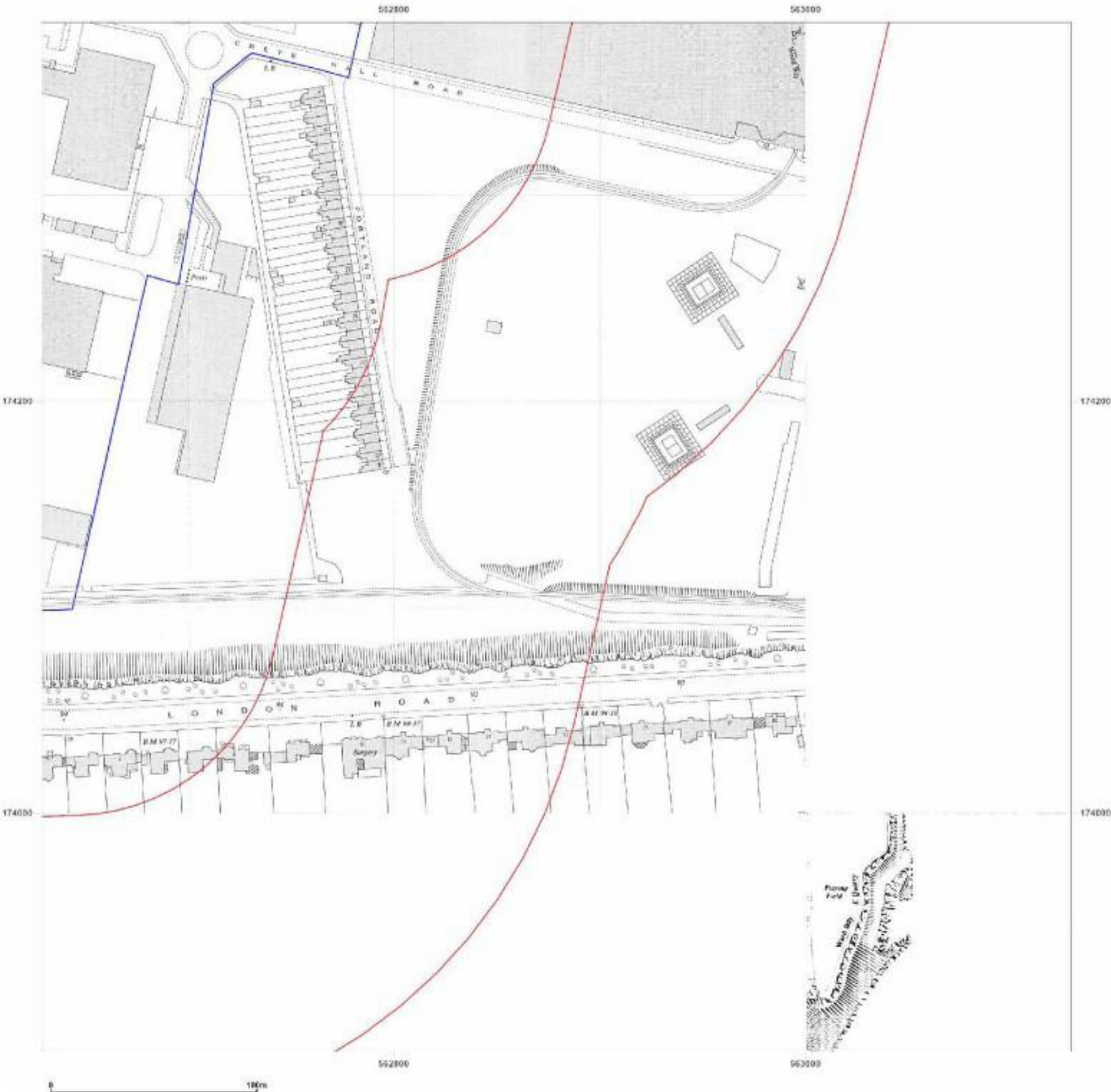
Client Ref: G_22_049_PONo203
Report Ref: GS-XIR-LDG-629-O6R_1250_2_1
Grid Ref: 562879, 174134

Map Name: National Grid

Map date: 1959-1960

Scale: 1:1,250

Printed at: 1:2,000



Surveyed 1959 Revised 1959 Edition N/A Copyright N/A Levelled 1952	

Surveyed N/A
Revised N/A
Edition N/A
Copyright N/A
Levelled N/A



Produced by
Groundsure Insights
T: 08444 159000
E: info@groundsure.com
W: www.groundsure.com

© Crown copyright and database rights 2018 Ordnance Survey 100035207

Production date: 11 May 2023

Map legend available at:
www.groundsure.com/sites/default/files/groundsure_legend.pdf

Site Details:

TANK 249M FROM KIMBERLY
CLARK LTD, NORTHFLEET MILL,
CRETE HALL ROAD 23M FROM
UNNAMED ROAD, CRETE HALL
ROAD, NORTHFLEET,
GRAVESEND, DA11 9AD

Client Ref: G_22_049_PONo203
Report Ref: GS-XIR-LDG-629-O6R_1250_2_1
Grid Ref: 562879, 174134

Map Name: National Grid

Map date: 1960-1965

Scale: 1:1,250

Printed at: 1:2,000



Surveyed N/A Revised N/A Edition N/A Copyright N/A Levelled N/A	Surveyed 1952 Revised 1964 Edition N/A Copyright 1965 Levelled 1956
---	---



Produced by
Groundsure Insights
T: 08444 159000
E: info@groundsure.com
W: www.groundsure.com

© Crown copyright and database rights 2018 Ordnance Survey 100035207

Production date: 11 May 2023

Map legend available at:
www.groundsure.com/sites/default/files/groundsure_legend.pdf

Site Details:

TANK 249M FROM KIMBERLY
CLARK LTD, NORTHFLEET MILL,
CRETE HALL ROAD 23M FROM
UNNAMED ROAD, CRETE HALL
ROAD, NORTHFLEET,
GRAVESEND, DA11 9AD

Client Ref: G_22_049_PONo203
Report Ref: GS-XIR-LDG-629-O6R_1250_2_1
Grid Ref: 562879, 174134

Map Name: National Grid

Map date: 1972-1975

Scale: 1:1,250

Printed at: 1:2,000



Surveyed 1952 Revised 1973 Edition N/A Copyright 1973 Levelled 1956	Surveyed 1952 Revised 1975 Edition N/A Copyright 1975 Levelled 1956
Surveyed 1952 Revised 1971 Edition N/A Copyright 1972 Levelled 1952	Surveyed 1952 Revised 1971 Edition N/A Copyright 1972 Levelled 1952



Produced by
Groundsure Insights
T: 08444 159000
E: info@groundsure.com
W: www.groundsure.com

© Crown copyright and database rights 2018 Ordnance Survey 100035207

Production date: 11 May 2023

Map legend available at:
www.groundsure.com/sites/default/files/groundsure_legend.pdf

Site Details:

TANK 249M FROM KIMBERLY
CLARK LTD, NORTHFLEET MILL,
CRETE HALL ROAD 23M FROM
UNNAMED ROAD, CRETE HALL
ROAD, NORTHFLEET,
GRAVESEND, DA11 9AD

Client Ref: G_22_049_PONo203
Report Ref: GS-XIR-LDG-629-O6R_1250_2_1
Grid Ref: 562879, 174134

Map Name: National Grid

Map date: 1977-1978

Scale: 1:1,250

Printed at: 1:2,000



Surveyed N/A Revised N/A Edition N/A Copyright 1978 Levelled 1956	
---	--

Surveyed N/A Revised N/A Edition N/A Copyright 1977 Levelled N/A	
--	--



Produced by
Groundsure Insights
T: 08444 159000
E: info@groundsure.com
W: www.groundsure.com

© Crown copyright and database rights 2018 Ordnance Survey 100035207

Production date: 11 May 2023

Map legend available at:
www.groundsure.com/sites/default/files/groundsure_legend.pdf



Site Details:

TANK 249M FROM KIMBERLY
CLARK LTD, NORTHFLEET MILL,
CRETE HALL ROAD 23M FROM
UNNAMED ROAD, CRETE HALL
ROAD, NORTHFLEET,
GRAVESEND, DA11 9AD

Client Ref: G_22_049_PONo203
Report Ref: GS-XIR-LDG-629-O6R_1250_2_1
Grid Ref: 562879, 174134

Map Name: National Grid

Map date: 1985-1989

Scale: 1:1,250

Printed at: 1:2,000



Surveyed 1983 Revised 1985 Edition N/A Copyright 1985 Levelled 1983
Surveyed 1983 Revised 1989 Edition N/A Copyright 1989 Levelled 1983



Produced by
Groundsure Insights
T: 08444 159000
E: info@groundsure.com
W: www.groundsure.com

© Crown copyright and database rights 2018 Ordnance Survey 100035207

Production date: 11 May 2023

Map legend available at:
www.groundsure.com/sites/default/files/groundsure_legend.pdf

Site Details:

TANK 249M FROM KIMBERLY CLARK LTD, NORTHFLEET MILL, CRETE HALL ROAD 23M FROM UNNAMED ROAD, CRETE HALL ROAD, NORTHFLEET, GRAVESEND, DA11 9AD

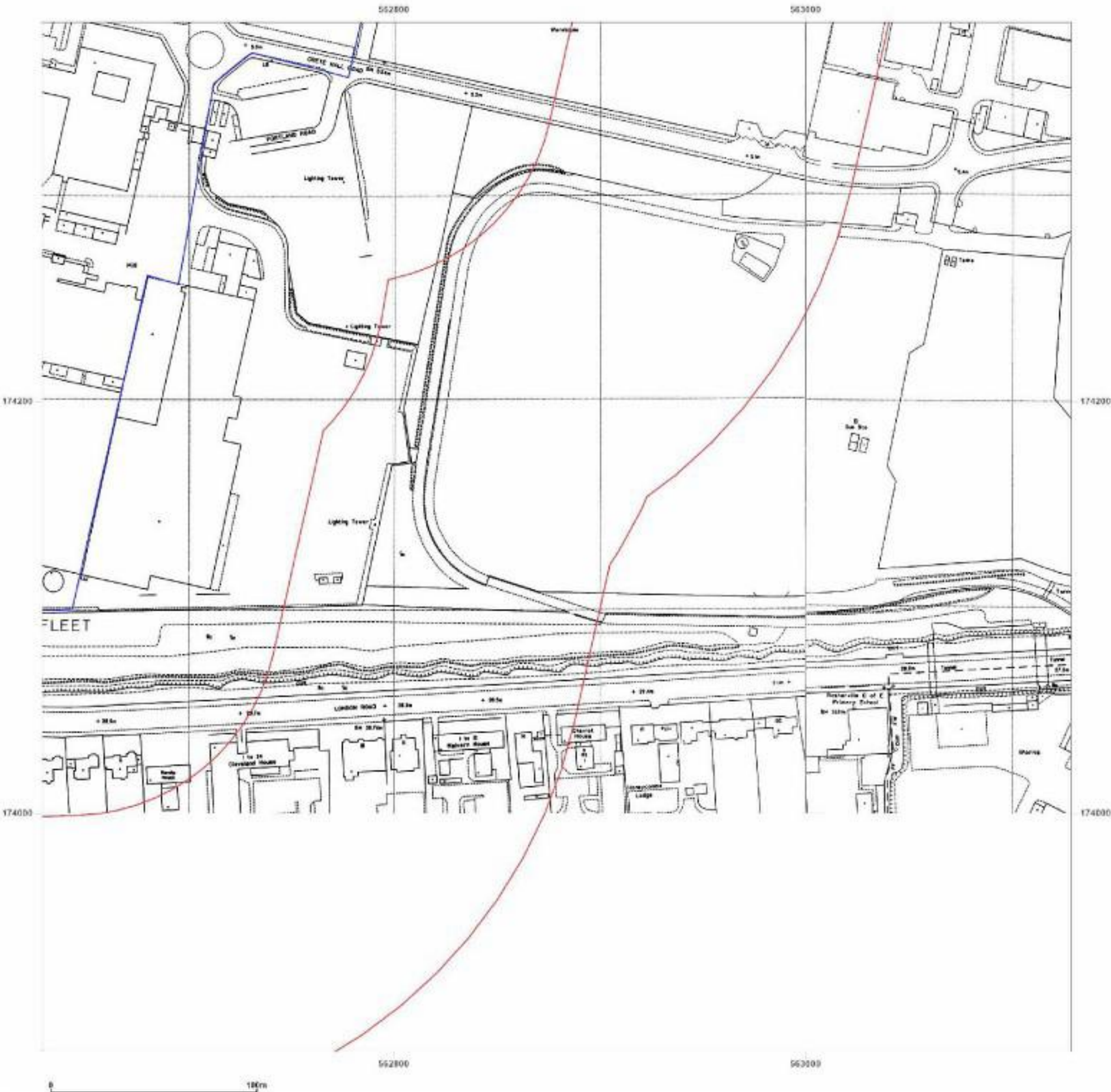
Client Ref: G_22_049_PONo203
Report Ref: GS-XIR-LDG-629-O6R_1250_2_1
Grid Ref: 562879, 174134

Map Name: National Grid

Map date: 1993

Scale: 1:1,250

Printed at: 1:2,000



Surveyed 1993 Revised 1993 Edition N/A Copyright 1993 Levelled N/A	Surveyed N/A Revised N/A Edition N/A Copyright 1993 Levelled N/A
--	--



Produced by
 Groundsure Insights
 T: 08444 159000
 E: info@groundsure.com
 W: www.groundsure.com

© Crown copyright and database rights 2018 Ordnance Survey 100035207

Production date: 11 May 2023

Map legend available at:
www.groundsure.com/sites/default/files/groundsure_legend.pdf

Site Details:

TANK 249M FROM KIMBERLY
CLARK LTD, NORTHFLEET MILL,
CRETE HALL ROAD 23M FROM
UNNAMED ROAD, CRETE HALL
ROAD, NORTHFLEET,
GRAVESEND, DA11 9AD

Client Ref: G_22_049_PONo203
Report Ref: GS-XIR-LDG-629-O6R_1250_2_1
Grid Ref: 562879, 174134

Map Name: National Grid

Map date: 1995

Scale: 1:1,250

Printed at: 1:2,000



Surveyed 1995
Revised 1995
Edition N/A
Copyright 1995
Levelled N/A



Produced by
Groundsure Insights
T: 08444 159000
E: info@groundsure.com
W: www.groundsure.com

© Crown copyright and database rights 2018 Ordnance Survey 100035207

Production date: 11 May 2023

Map legend available at:
www.groundsure.com/sites/default/files/groundsure_legend.pdf

Site Details:

TANK 249M FROM KIMBERLY CLARK LTD, NORTHFLEET MILL, CRETE HALL ROAD 23M FROM UNNAMED ROAD, CRETE HALL ROAD, NORTHFLEET, GRAVESEND, DA11 9AD


Client Ref: G_22_049_PONo203
Report Ref: GS-XIR-LDG-629-O6R_Landline_1_1
Grid Ref: 562479, 174234

Map Name: LandLine

Map date: 2003

Scale: 1:1,250

Printed at: 1:1,250

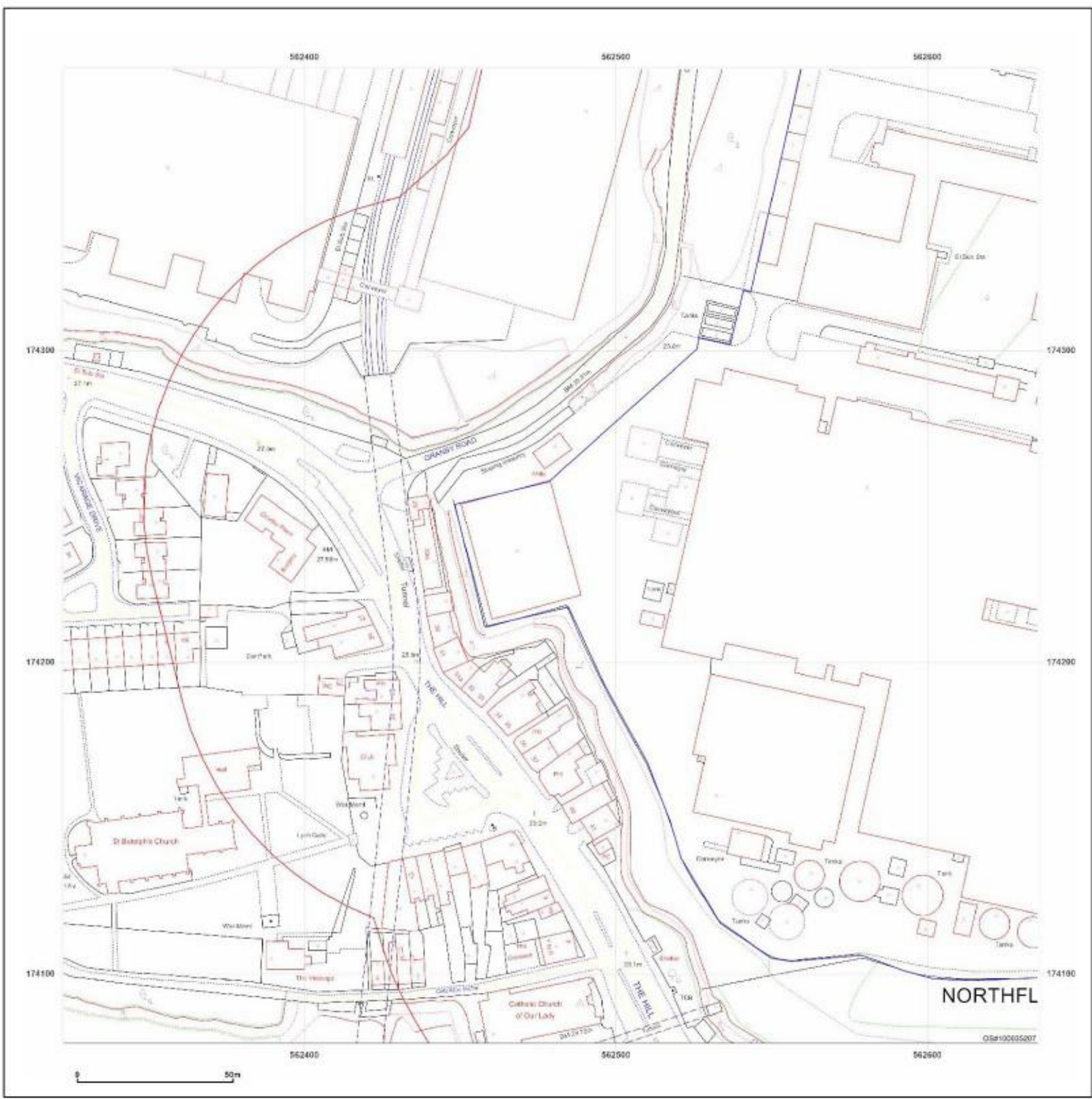


Produced by
 Groundsure Insights
 T: 08444 159000
 E: info@groundsure.com
 W: www.groundsure.com

© Crown copyright and database rights 2018 Ordnance Survey 100035207

Production date: 11 May 2023

Map legend available at:
www.groundsure.com/sites/default/files/groundsure_legend.pdf



Site Details:

TANK 249M FROM KIMBERLY
 CLARK LTD, NORTHFLEET MILL,
 CRETE HALL ROAD 23M FROM
 UNNAMED ROAD, CRETE HALL
 ROAD, NORTHFLEET,
 GRAVESEND, DA11 9AD

Client Ref: G_22_049_PONo203
Report Ref: GS-XIR-LDG-629-O6R_Landline_1_2
Grid Ref: 562479, 174534

Map Name: LandLine

Map date: 2003

Scale: 1:1,250

Printed at: 1:1,250



Produced by
 Groundsure Insights
 T: 08444 159000
 E: info@groundsure.com
 W: www.groundsure.com

© Crown copyright and database rights 2018 Ordnance Survey 100035207

Production date: 11 May 2023

Map legend available at:
www.groundsure.com/sites/default/files/groundsure_legend.pdf



Site Details:

TANK 249M FROM KIMBERLY CLARK LTD, NORTHFLEET MILL, CRETE HALL ROAD 23M FROM UNNAMED ROAD, CRETE HALL ROAD, NORTHFLEET, GRAVESEND, DA11 9AD


Client Ref: G_22_049_PONo203
Report Ref: GS-XIR-LDG-629-O6R_Landline_2_1
Grid Ref: 562779, 174234

Map Name: LandLine

Map date: 2003

Scale: 1:1,250

Printed at: 1:1,250

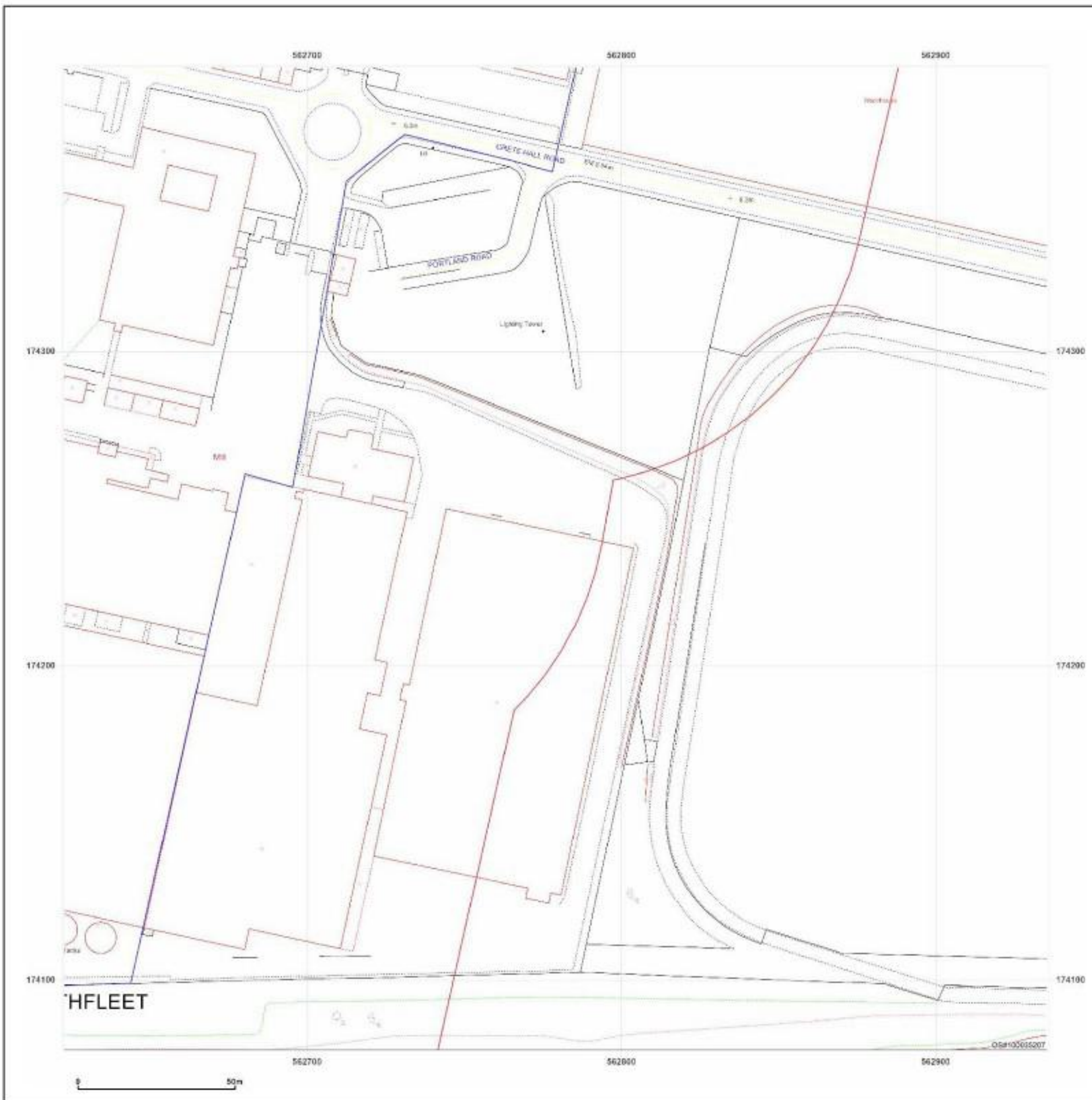


Produced by Groundsure Insights
 T: 08444 159000
 E: info@groundsure.com
 W: www.groundsure.com

© Crown copyright and database rights 2018 Ordnance Survey 100035207

Production date: 11 May 2023

Map legend available at: www.groundsure.com/sites/default/files/groundsure_legend.pdf



Site Details:

TANK 249M FROM KIMBERLY CLARK LTD, NORTHFLEET MILL, CRETE HALL ROAD 23M FROM UNNAMED ROAD, NORTHFLEET, GRAVESEND, DA11 9AD


Client Ref: G_22_049_PONo203
Report Ref: GS-XIR-LDG-629-O6R_Landline_2_2
Grid Ref: 562779, 174534

Map Name: LandLine

Map date: 2003

Scale: 1:1,250

Printed at: 1:1,250

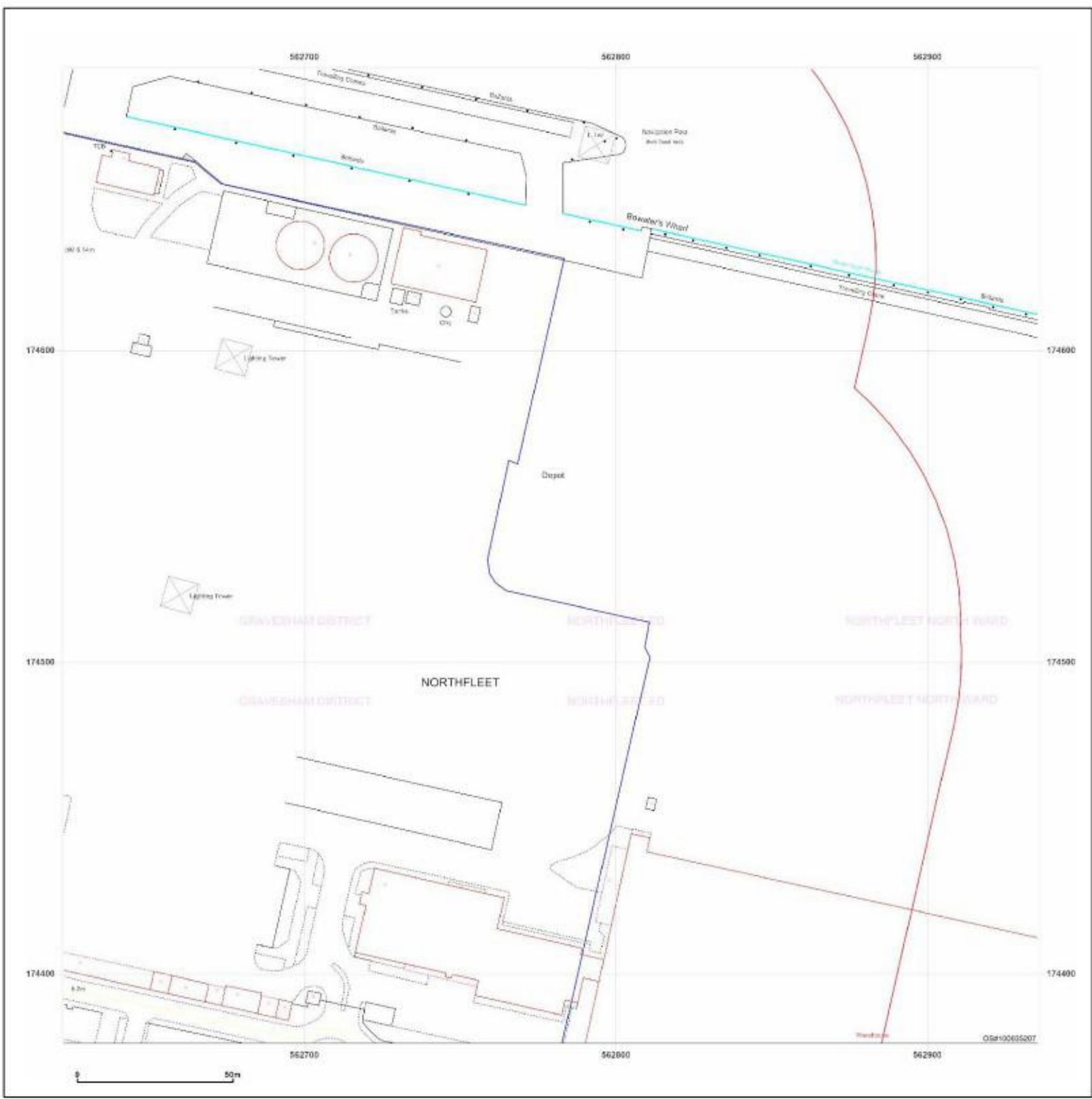


Produced by Groundsure Insights
 T: 08444 159000
 E: info@groundsure.com
 W: www.groundsure.com

© Crown copyright and database rights 2018 Ordnance Survey 100035207

Production date: 11 May 2023

Map legend available at: www.groundsure.com/sites/default/files/groundsure_legend.pdf



1:2,500 Scale Grid Index

Site Details:

TANK 249M FROM KIMBERLY CLARK LTD, NORTHFLEET MILL, CRETE HALL ROAD 23M FROM UNNAMED ROAD, CRETE HALL ROAD, NORTHFLEET, GRAVESEND, DA11 9AD


Client Ref: G_22_049_PONo203
Report Ref: GS-XIR-LDG-629-O6R_LS_1_2
Grid Ref: 562628, 174696

Map Name: County Series

Map date: 1865

Scale: 1:2,500

Printed at: 1:2,500



Surveyed 1865
 Revised 1865
 Edition N/A
 Copyright N/A
 Levelled N/A

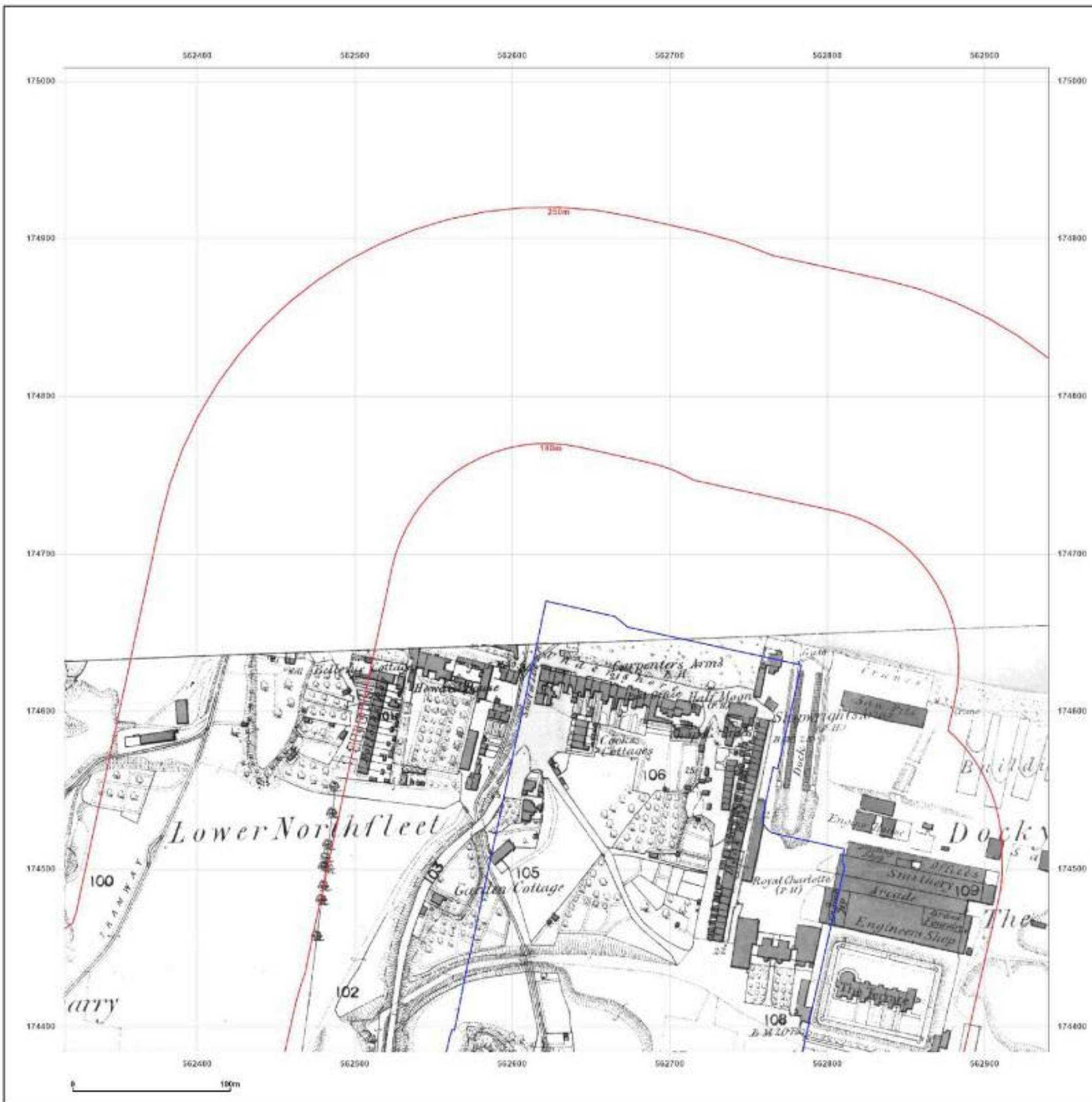


Produced by Groundsure Insights
 T: 08444 159000
 E: info@groundsure.com
 W: www.groundsure.com

© Crown copyright and database rights 2018 Ordnance Survey 100035207

Production date: 11 May 2023

Map legend available at: www.groundsure.com/sites/default/files/groundsure_legend.pdf



Site Details:

TANK 249M FROM KIMBERLY CLARK LTD, NORTHFLEET MILL, CRETE HALL ROAD 23M FROM UNNAMED ROAD, CRETE HALL ROAD, NORTHFLEET, GRAVESEND, DA11 9AD


Client Ref: G_22_049_PONo203
Report Ref: GS-XIR-LDG-629-O6R_LS_1_2
Grid Ref: 562628, 174696

Map Name: County Series

Map date: 1866

Scale: 1:2,500

Printed at: 1:2,500



Surveyed 1866
 Revised 1866
 Edition N/A
 Copyright N/A
 Levelled N/A



Produced by Groundsure Insights
 T: 08444 159000
 E: info@groundsure.com
 W: www.groundsure.com

© Crown copyright and database rights 2018 Ordnance Survey 100035207

Production date: 11 May 2023

Map legend available at: www.groundsure.com/sites/default/files/groundsure_legend.pdf



Site Details:

TANK 249M FROM KIMBERLY
CLARK LTD, NORTHFLEET MILL,
CRETE HALL ROAD 23M FROM
UNNAMED ROAD, CRETE HALL
ROAD, NORTHFLEET,
GRAVESEND, DA11 9AD

Client Ref: G_22_049_PONo203
Report Ref: GS-XIR-LDG-629-O6R_LS_1_2
Grid Ref: 562628, 174696

Map Name: County Series

Map date: 1870

Scale: 1:2,500

Printed at: 1:2,500



Surveyed 1870
Revised N/A
Edition N/A
Copyright N/A
Levelled N/A

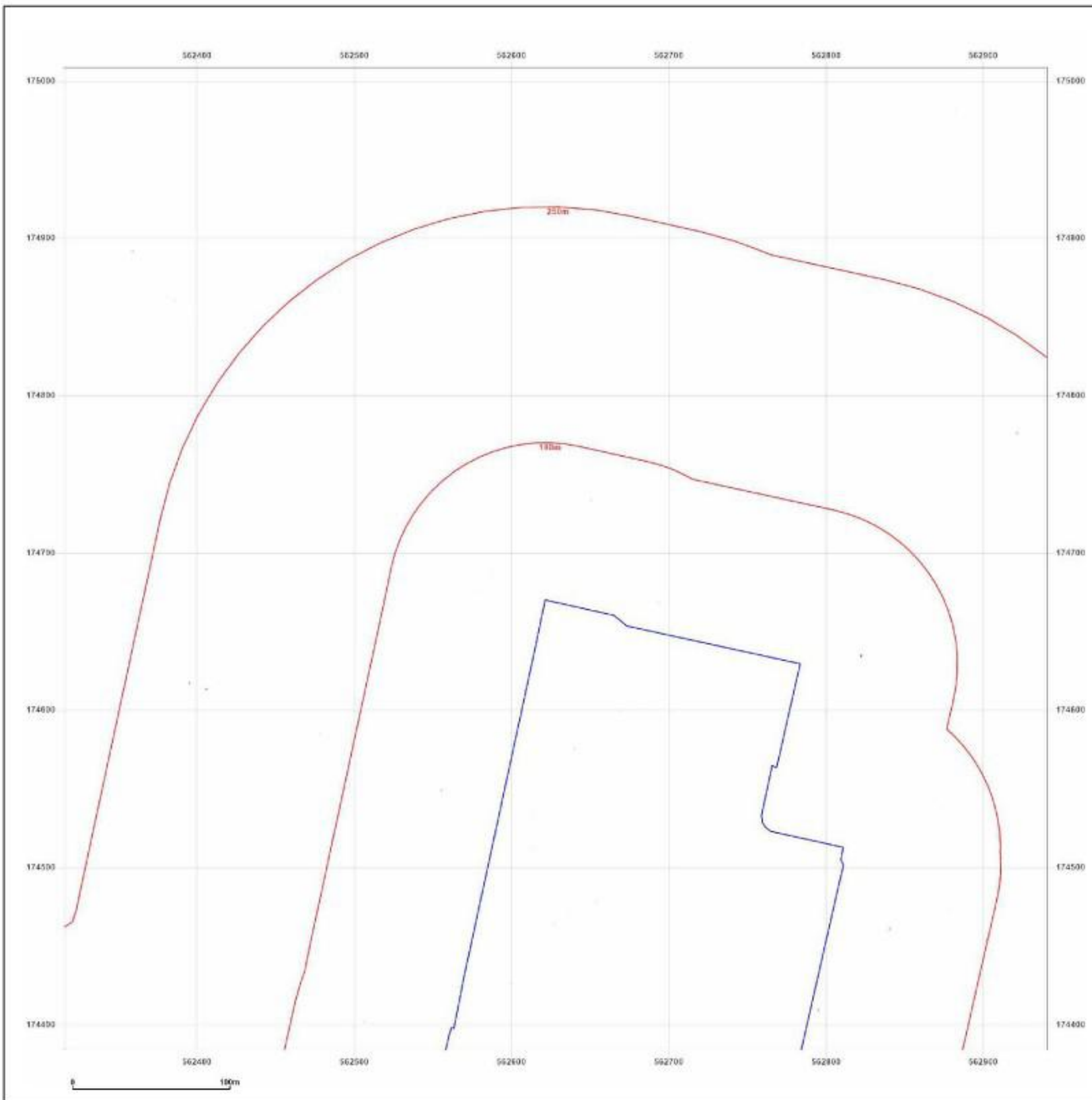


Produced by
Groundsure Insights
T: 08444 159000
E: info@groundsure.com
W: www.groundsure.com

© Crown copyright and database rights 2018 Ordnance Survey 100035207

Production date: 11 May 2023

Map legend available at:
www.groundsure.com/sites/default/files/groundsure_legend.pdf



Site Details:

TANK 249M FROM KIMBERLY
CLARK LTD, NORTHFLEET MILL,
CRETE HALL ROAD 23M FROM
UNNAMED ROAD, CRETE HALL
ROAD, NORTHFLEET,
GRAVESEND, DA11 9AD

Client Ref: G_22_049_PONo203
Report Ref: GS-XIR-LDG-629-O6R_LS_1_2
Grid Ref: 562628, 174696

Map Name: County Series

Map date: 1870

Scale: 1:2,500

Printed at: 1:2,500



Surveyed N/A
Revised N/A
Edition N/A
Copyright N/A
Levelled N/A

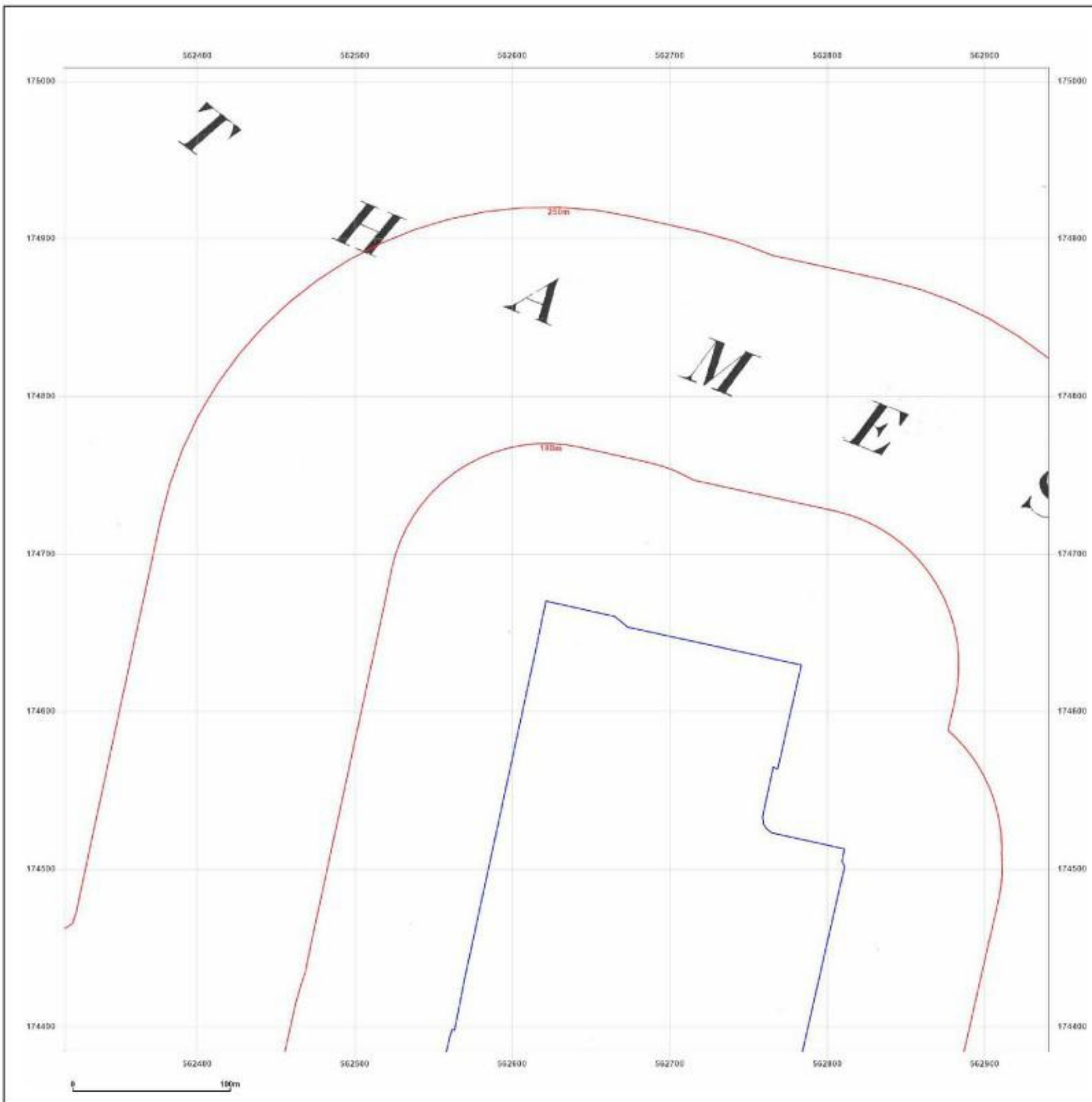


Produced by
Groundsure Insights
T: 08444 159000
E: info@groundsure.com
W: www.groundsure.com

© Crown copyright and database rights 2018 Ordnance Survey 100035207

Production date: 11 May 2023

Map legend available at:
www.groundsure.com/sites/default/files/groundsure_legend.pdf



Site Details:

TANK 249M FROM KIMBERLY CLARK LTD, NORTHFLEET MILL, CRETE HALL ROAD 23M FROM UNNAMED ROAD, CRETE HALL ROAD, NORTHFLEET, GRAVESEND, DA11 9AD

Client Ref: G_22_049_PONo203
Report Ref: GS-XIR-LDG-629-O6R_LS_1_2
Grid Ref: 562628, 174696

Map Name: County Series

Map date: 1897-1898

Scale: 1:2,500

Printed at: 1:2,500



Surveyed 1899
 Revised 1898
 Edition N/A
 Copyright N/A
 Levelled N/A

Surveyed 1897
 Revised 1897
 Edition N/A
 Copyright N/A
 Levelled N/A

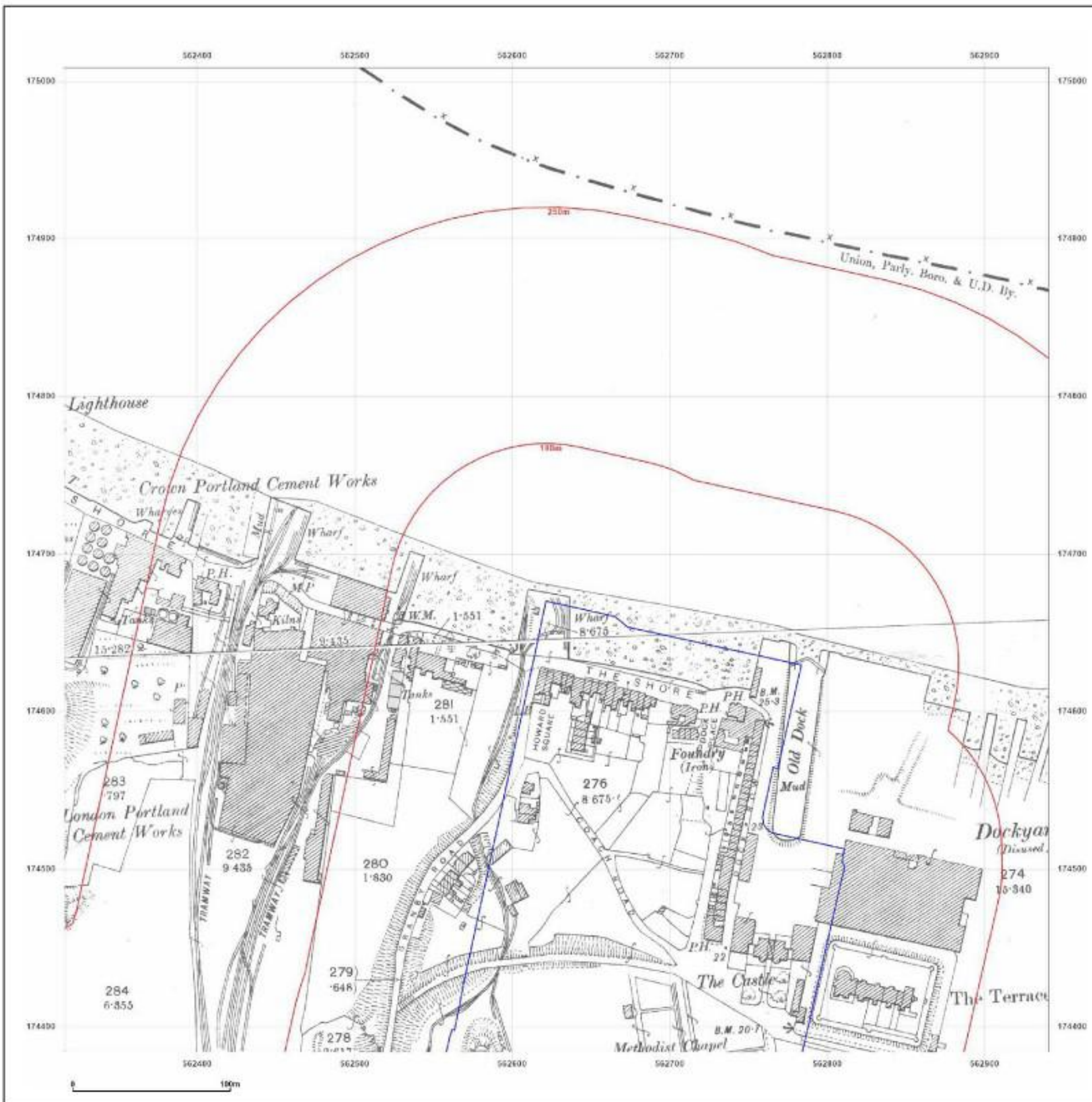


Produced by
 Groundsure Insights
 T: 08444 159000
 E: info@groundsure.com
 W: www.groundsure.com

© Crown copyright and database rights 2018 Ordnance Survey 100035207

Production date: 11 May 2023

Map legend available at:
www.groundsure.com/sites/default/files/groundsure_legend.pdf



Site Details:

TANK 249M FROM KIMBERLY
CLARK LTD, NORTHFLEET MILL,
CRETE HALL ROAD 23M FROM
UNNAMED ROAD, CRETE HALL
ROAD, NORTHFLEET,
GRAVESEND, DA11 9AD

Client Ref: G_22_049_PONo203
Report Ref: GS-XIR-LDG-629-O6R_LS_1_2
Grid Ref: 562628, 174696

Map Name: County Series

Map date: 1898

Scale: 1:2,500

Printed at: 1:2,500



Surveyed 1898
Revised 1898
Edition N/A
Copyright N/A
Levelled N/A

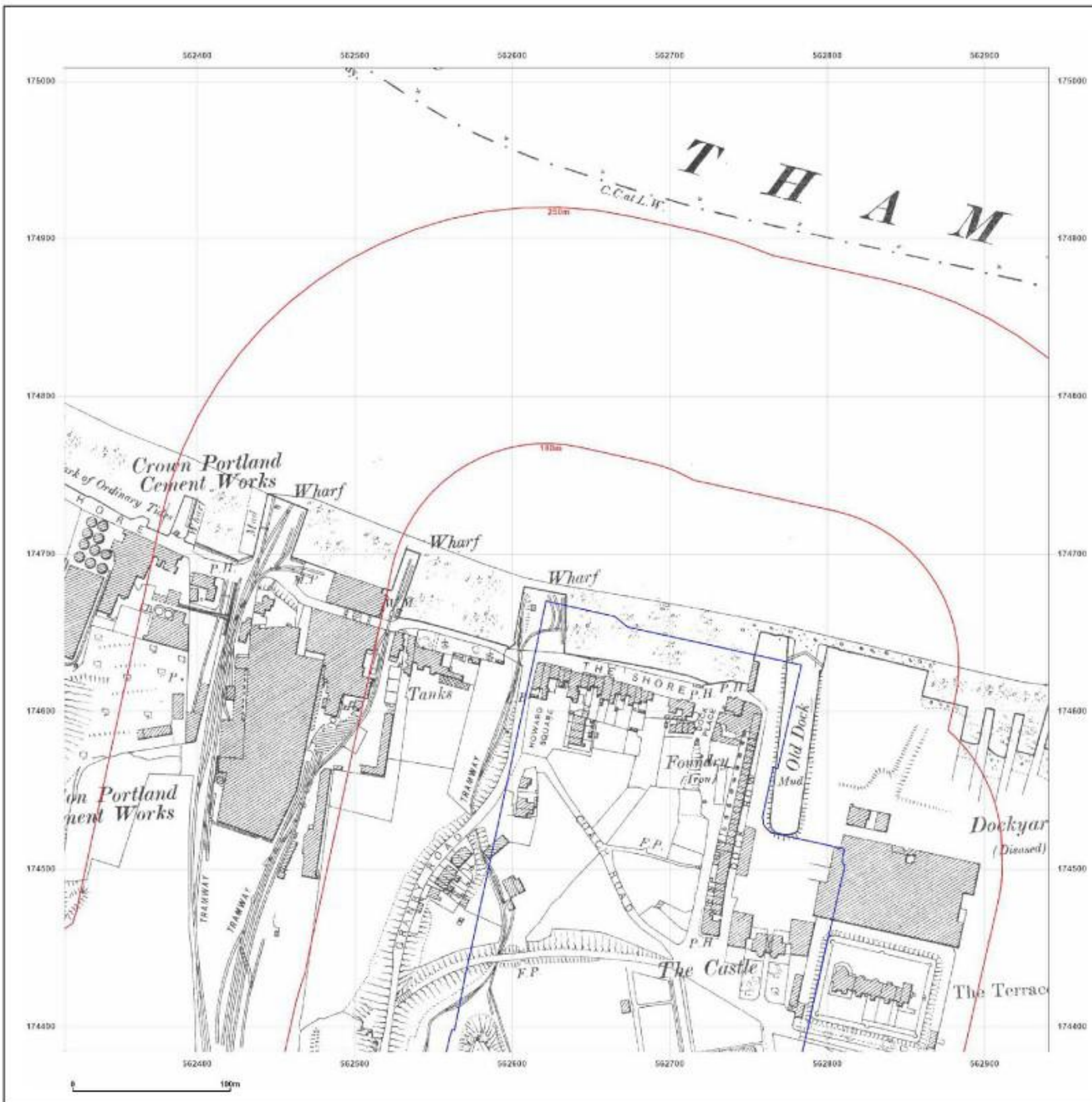


Produced by
Groundsure Insights
T: 08444 159000
E: info@groundsure.com
W: www.groundsure.com

© Crown copyright and database rights 2018 Ordnance Survey 100035207

Production date: 11 May 2023

Map legend available at:
www.groundsure.com/sites/default/files/groundsure_legend.pdf



Site Details:

TANK 249M FROM KIMBERLY CLARK LTD, NORTHFLEET MILL, CRETE HALL ROAD 23M FROM UNNAMED ROAD, CRETE HALL ROAD, NORTHFLEET, GRAVESEND, DA11 9AD

Client Ref: G_22_049_PONo203
Report Ref: GS-XIR-LDG-629-O6R_LS_1_2
Grid Ref: 562628, 174696

Map Name: County Series

Map date: 1909

Scale: 1:2,500

Printed at: 1:2,500



Surveyed 1909
 Revised 1909
 Edition N/A
 Copyright N/A
 Levelled N/A

Surveyed 1909
 Revised 1909
 Edition N/A
 Copyright N/A
 Levelled N/A

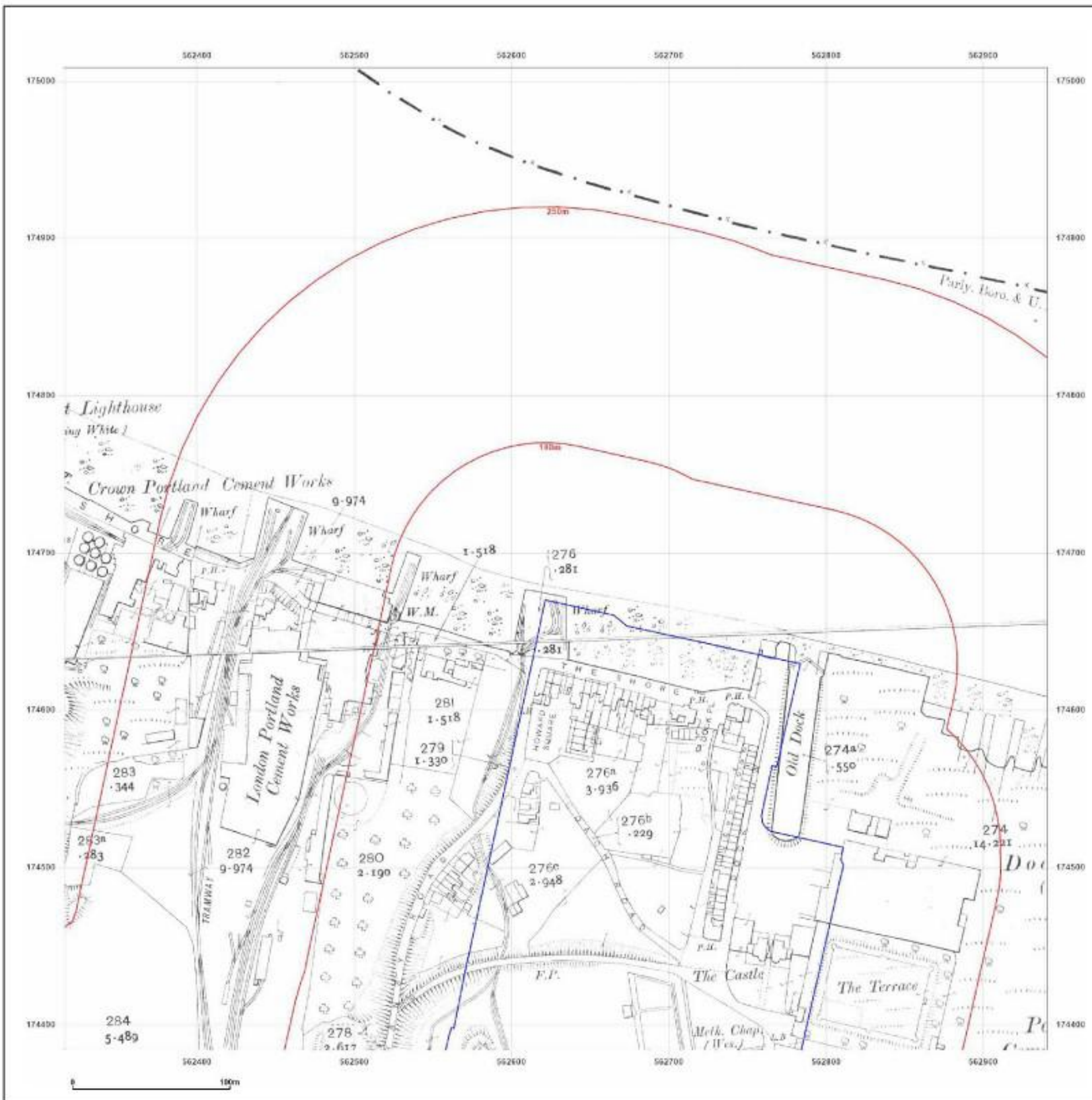


Produced by
 Groundsure Insights
 T: 08444 159000
 E: info@groundsure.com
 W: www.groundsure.com

© Crown copyright and database rights 2018 Ordnance Survey 100035207

Production date: 11 May 2023

Map legend available at:
www.groundsure.com/sites/default/files/groundsure_legend.pdf



Site Details:

TANK 249M FROM KIMBERLY
CLARK LTD, NORTHFLEET MILL,
CRETE HALL ROAD 23M FROM
UNNAMED ROAD, CRETE HALL
ROAD, NORTHFLEET,
GRAVESEND, DA11 9AD

Client Ref: G_22_049_PONo203
Report Ref: GS-XIR-LDG-629-O6R_LS_1_2
Grid Ref: 562628, 174696

Map Name: County Series

Map date: 1920

Scale: 1:2,500

Printed at: 1:2,500



Surveyed 1920
Revised 1920
Edition N/A
Copyright N/A
Levelled N/A

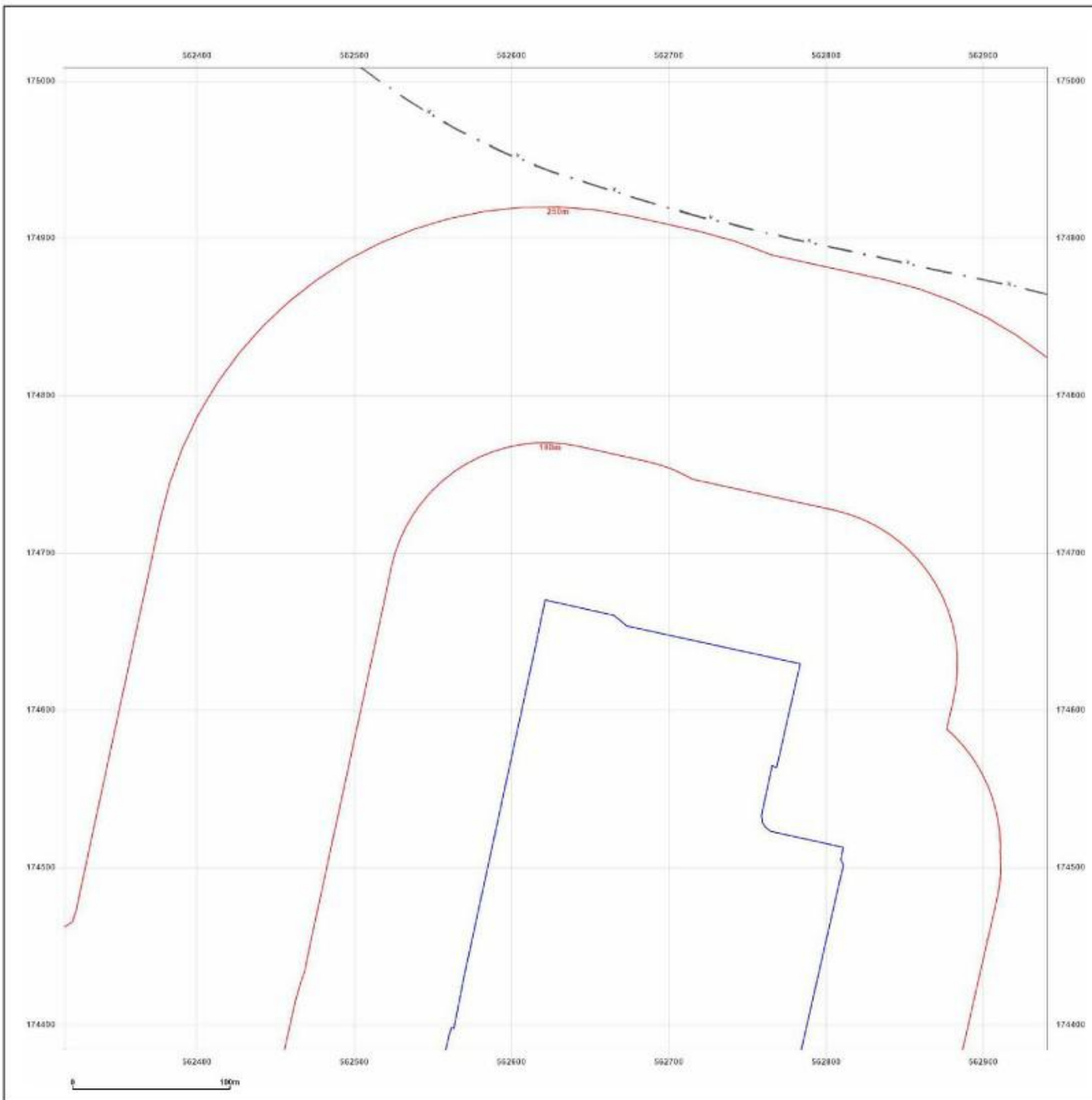


Produced by
Groundsure Insights
T: 08444 159000
E: info@groundsure.com
W: www.groundsure.com

© Crown copyright and database rights 2018 Ordnance Survey 100035207

Production date: 11 May 2023

Map legend available at:
www.groundsure.com/sites/default/files/groundsure_legend.pdf



Site Details:

TANK 249M FROM KIMBERLY CLARK LTD, NORTHFLEET MILL, CRETE HALL ROAD 23M FROM UNNAMED ROAD, CRETE HALL ROAD, NORTHFLEET, GRAVESEND, DA11 9AD

Client Ref: G_22_049_PONo203
Report Ref: GS-XIR-LDG-629-O6R_LS_1_2
Grid Ref: 562628, 174696

Map Name: County Series

Map date: 1932-1933

Scale: 1:2,500

Printed at: 1:2,500



Surveyed 1932
 Revised N/A
 Edition N/A
 Copyright N/A
 Levelled N/A

Surveyed 1933
 Revised 1933
 Edition N/A
 Copyright N/A
 Levelled N/A



Produced by
 Groundsure Insights
 T: 08444 159000
 E: info@groundsure.com
 W: www.groundsure.com

© Crown copyright and database rights 2018 Ordnance Survey 100035207

Production date: 11 May 2023

Map legend available at:
www.groundsure.com/sites/default/files/groundsure_legend.pdf



Site Details:

TANK 249M FROM KIMBERLY CLARK LTD, NORTHFLEET MILL, CRETE HALL ROAD 23M FROM UNNAMED ROAD, CRETE HALL ROAD, NORTHFLEET, GRAVESEND, DA11 9AD

Client Ref: G_22_049_PONo203
Report Ref: GS-XIR-LDG-629-O6R_LS_1_2
Grid Ref: 562628, 174696

Map Name: County Series

Map date: 1939

Scale: 1:2,500

Printed at: 1:2,500



Surveyed 1939
 Revised 1939
 Edition N/A
 Copyright N/A
 Levelled N/A

Surveyed 1939
 Revised 1939
 Edition N/A
 Copyright N/A
 Levelled N/A



Produced by Groundsure Insights
 T: 08444 159000
 E: info@groundsure.com
 W: www.groundsure.com

© Crown copyright and database rights 2018 Ordnance Survey 100035207

Production date: 11 May 2023

Map legend available at: www.groundsure.com/sites/default/files/groundsure_legend.pdf



Site Details:

TANK 249M FROM KIMBERLY CLARK LTD, NORTHFLEET MILL, CRETE HALL ROAD 23M FROM UNNAMED ROAD, CRETE HALL ROAD, NORTHFLEET, GRAVESEND, DA11 9AD

Client Ref: G_22_049_PONo203
Report Ref: GS-XIR-LDG-629-O6R_LS_1_2
Grid Ref: 562628, 174696

Map Name: National Grid

Map date: 1951-1954

Scale: 1:2,500

Printed at: 1:2,500



Surveyed 1951
 Revised 1951
 Edition N/A
 Copyright N/A
 Levelled N/A

Surveyed 1952
 Revised 1952
 Edition 1954
 Copyright N/A
 Levelled 1952

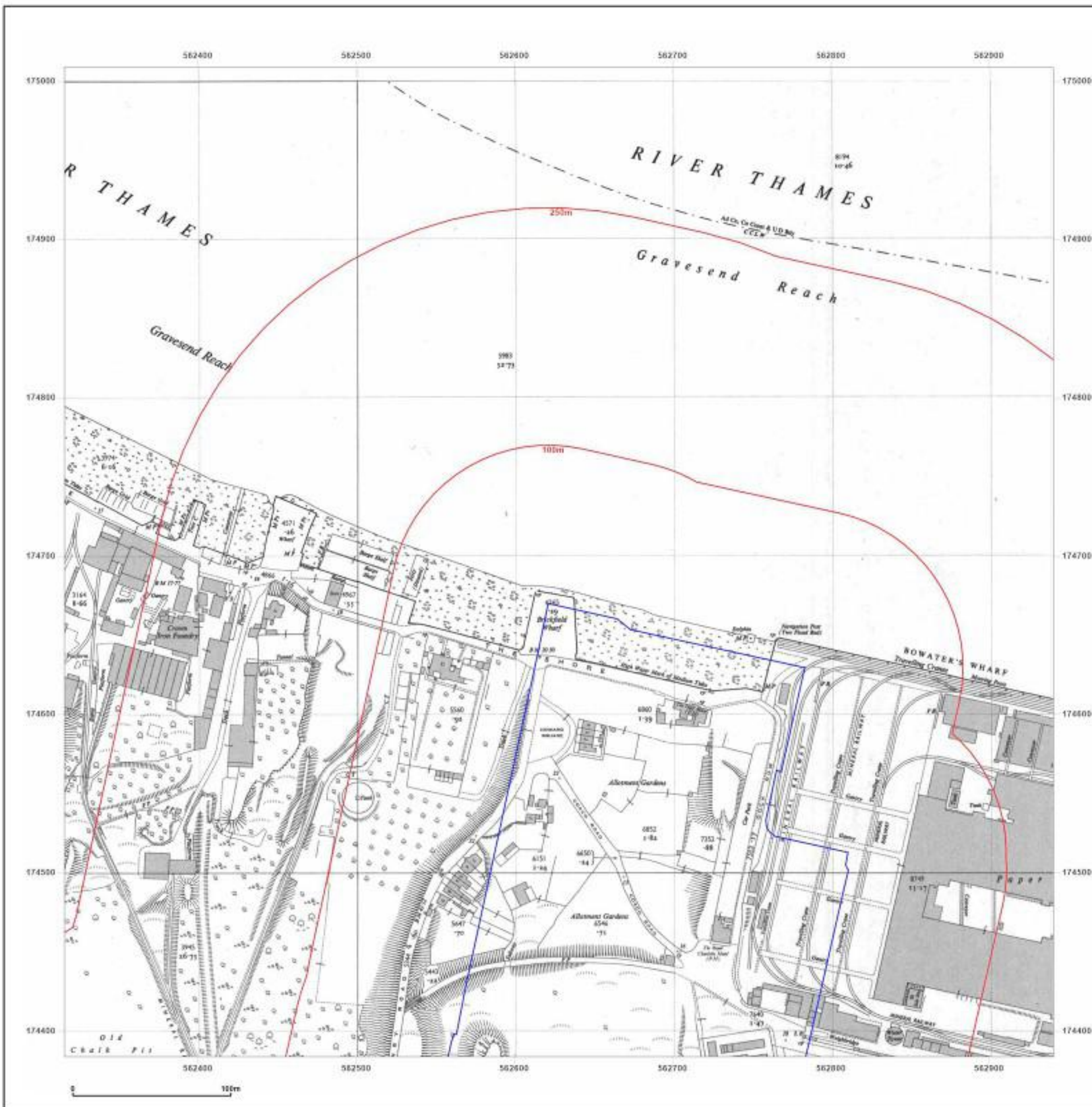


Produced by
 Groundsure Insights
 T: 08444 159000
 E: info@groundsure.com
 W: www.groundsure.com

© Crown copyright and database rights 2018 Ordnance Survey 100035207

Production date: 11 May 2023

Map legend available at:
www.groundsure.com/sites/default/files/groundsure_legend.pdf



Site Details:

TANK 249M FROM KIMBERLY CLARK LTD, NORTHFLEET MILL, CRETE HALL ROAD 23M FROM UNNAMED ROAD, CRETE HALL ROAD, NORTHFLEET, GRAVESEND, DA11 9AD

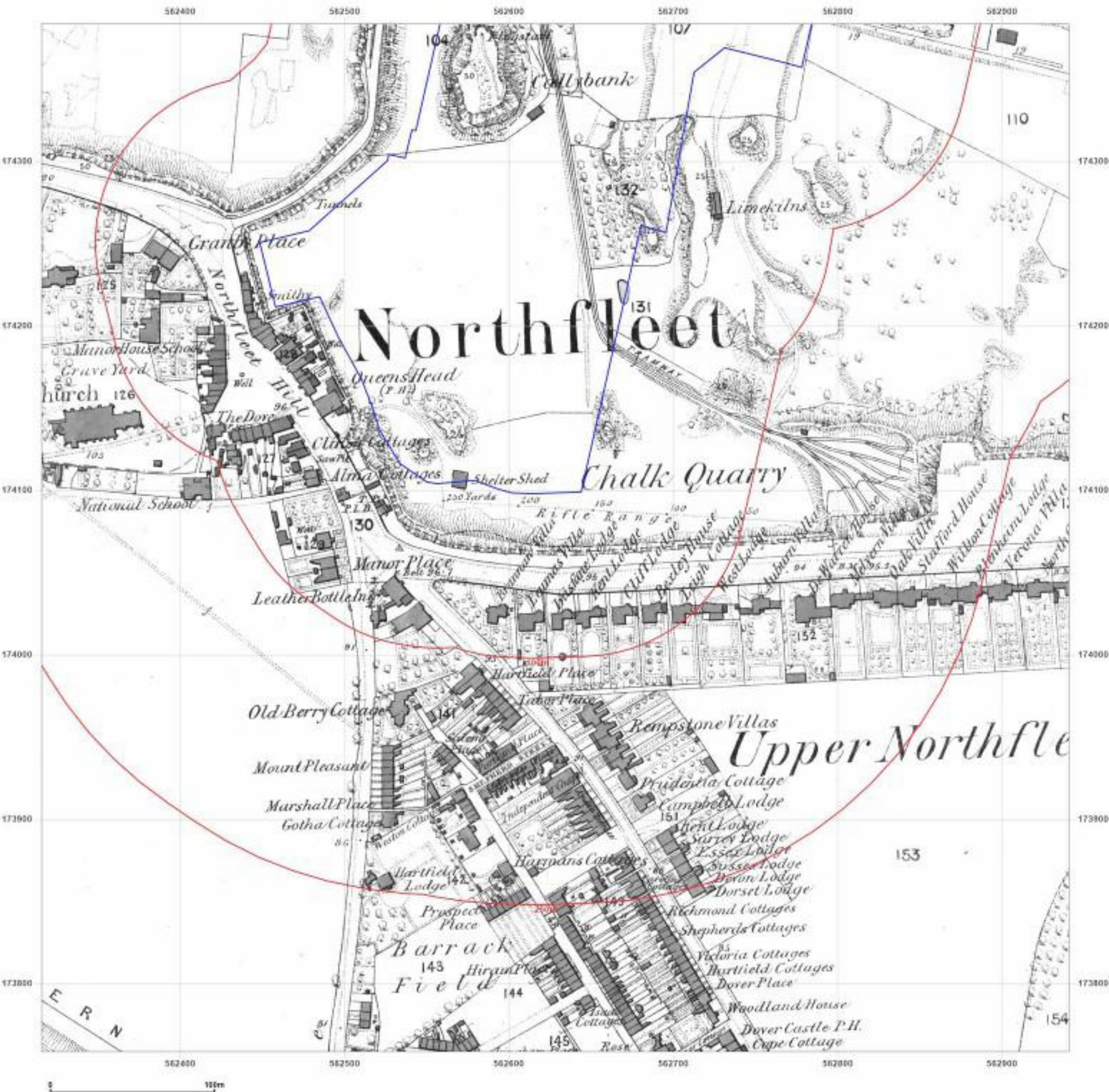
Client Ref: G_22_049_PONo203
 Report Ref: GS-XIR-LDG-629-O6R_LS_1_1
 Grid Ref: 562628, 174071

Map Name: County Series

Map date: 1865

Scale: 1:2,500

Printed at: 1:2,500



Surveyed 1865
 Revised 1865
 Edition N/A
 Copyright N/A
 Levelled N/A



Produced by Groundsure Insights
 T: 08444 159000
 E: info@groundsure.com
 W: www.groundsure.com

© Crown copyright and database rights 2018 Ordnance Survey 100035207

Production date: 11 May 2023

Map legend available at: www.groundsure.com/sites/default/files/groundsure_legend.pdf

Site Details:

TANK 249M FROM KIMBERLY
CLARK LTD, NORTHFLEET MILL,
CRETE HALL ROAD 23M FROM
UNNAMED ROAD, CRETE HALL
ROAD, NORTHFLEET,
GRAVESEND, DA11 9AD

Client Ref: G_22_049_PONo203
Report Ref: GS-XIR-LDG-629-O6R_LS_1_1
Grid Ref: 562628, 174071

Map Name: County Series

Map date: 1866

Scale: 1:2,500

Printed at: 1:2,500



Surveyed 1866
Revised 1866
Edition N/A
Copyright N/A
Levelled N/A

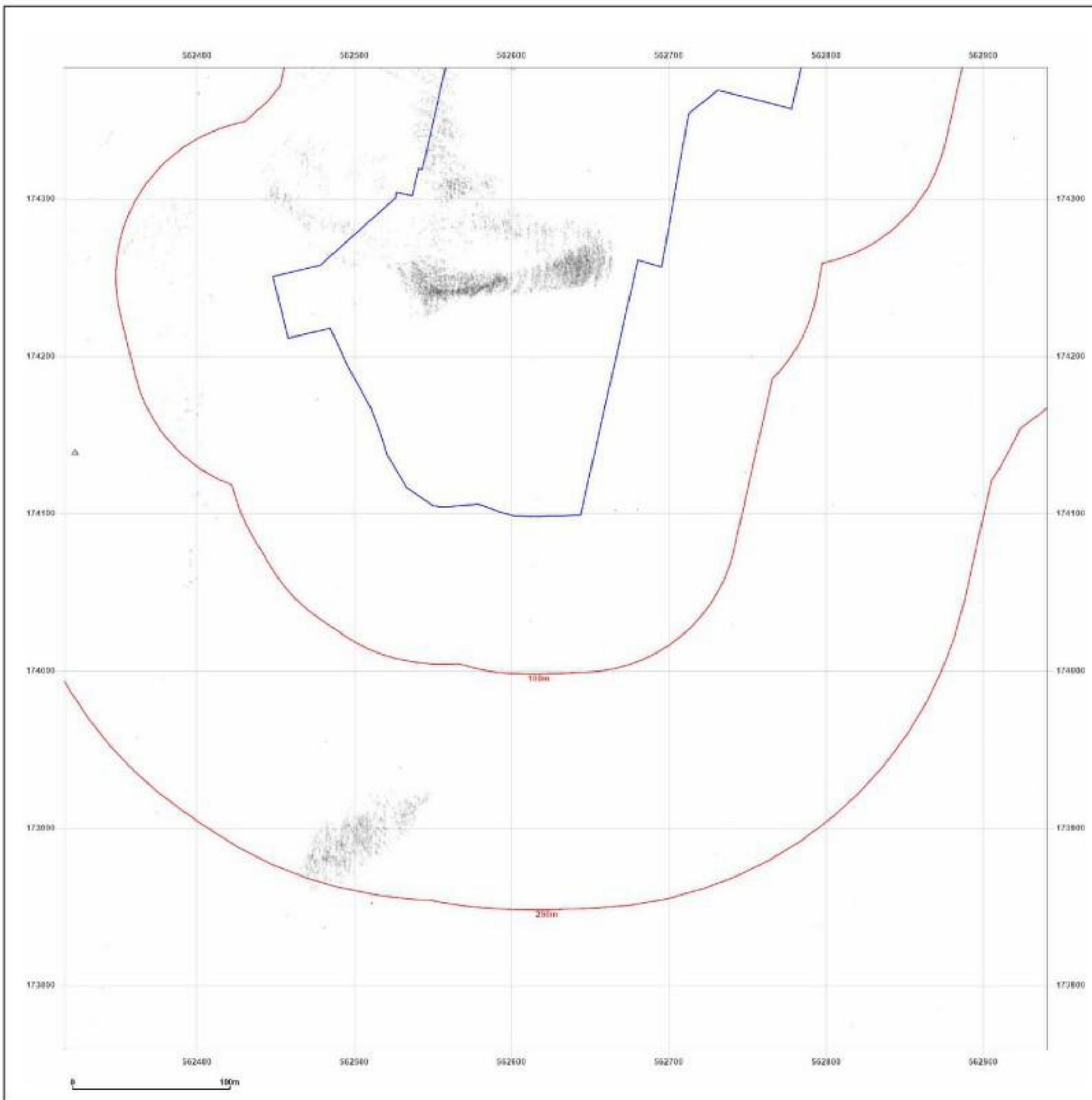


Produced by
Groundsure Insights
T: 08444 159000
E: info@groundsure.com
W: www.groundsure.com

© Crown copyright and database rights 2018 Ordnance Survey 100035207

Production date: 11 May 2023

Map legend available at:
www.groundsure.com/sites/default/files/groundsure_legend.pdf



Site Details:

TANK 249M FROM KIMBERLY CLARK LTD, NORTHFLEET MILL, CRETE HALL ROAD 23M FROM UNNAMED ROAD, CRETE HALL ROAD, NORTHFLEET, GRAVESEND, DA11 9AD

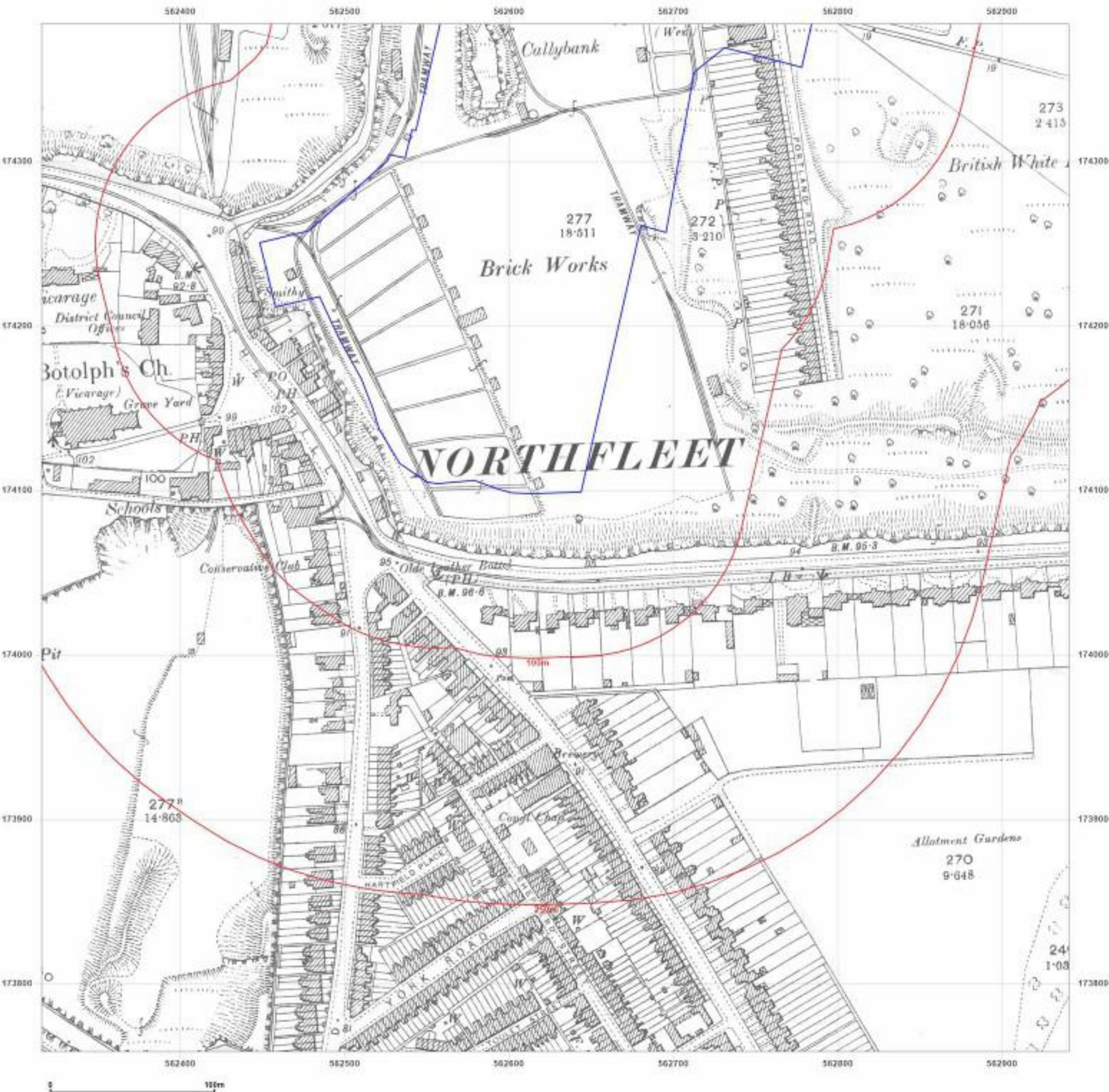
Client Ref: G_22_049_PONo203
Report Ref: GS-XIR-LDG-629-O6R_LS_1_1
Grid Ref: 562628, 174071

Map Name: County Series

Map date: 1897

Scale: 1:2,500

Printed at: 1:2,500



Surveyed 1897
 Revised 1897
 Edition N/A
 Copyright N/A
 Levelled N/A



Produced by
 Groundsure Insights
 T: 08444 159000
 E: info@groundsure.com
 W: www.groundsure.com

© Crown copyright and database rights 2018 Ordnance Survey 100035207

Production date: 11 May 2023

Map legend available at:
www.groundsure.com/sites/default/files/groundsure_legend.pdf

Site Details:

TANK 249M FROM KIMBERLY CLARK LTD, NORTHFLEET MILL, CRETE HALL ROAD 23M FROM UNNAMED ROAD, CRETE HALL ROAD, NORTHFLEET, GRAVESEND, DA11 9AD

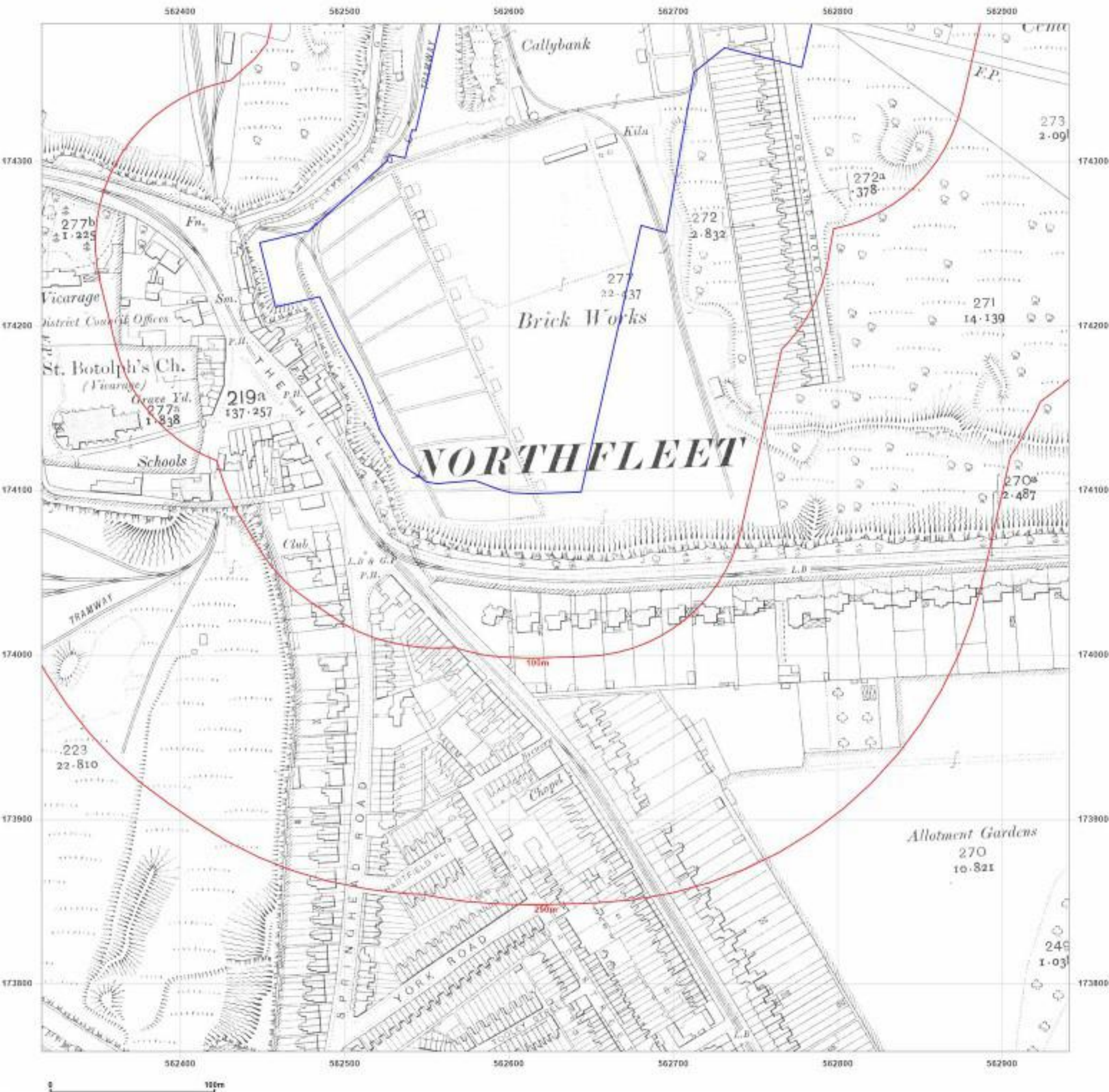
Client Ref: G_22_049_PONo203
Report Ref: GS-XIR-LDG-629-O6R_LS_1_1
Grid Ref: 562628, 174071

Map Name: County Series

Map date: 1909

Scale: 1:2,500

Printed at: 1:2,500



Surveyed 1909
 Revised 1909
 Edition N/A
 Copyright N/A
 Levelled N/A



Produced by
 Groundsure Insights
 T: 08444 159000
 E: info@groundsure.com
 W: www.groundsure.com

© Crown copyright and database rights 2018 Ordnance Survey 100035207

Production date: 11 May 2023

Map legend available at:
www.groundsure.com/sites/default/files/groundsure_legend.pdf

Site Details:

TANK 249M FROM KIMBERLY CLARK LTD, NORTHFLEET MILL, CRETE HALL ROAD 23M FROM UNNAMED ROAD, CRETE HALL ROAD, NORTHFLEET, GRAVESEND, DA11 9AD

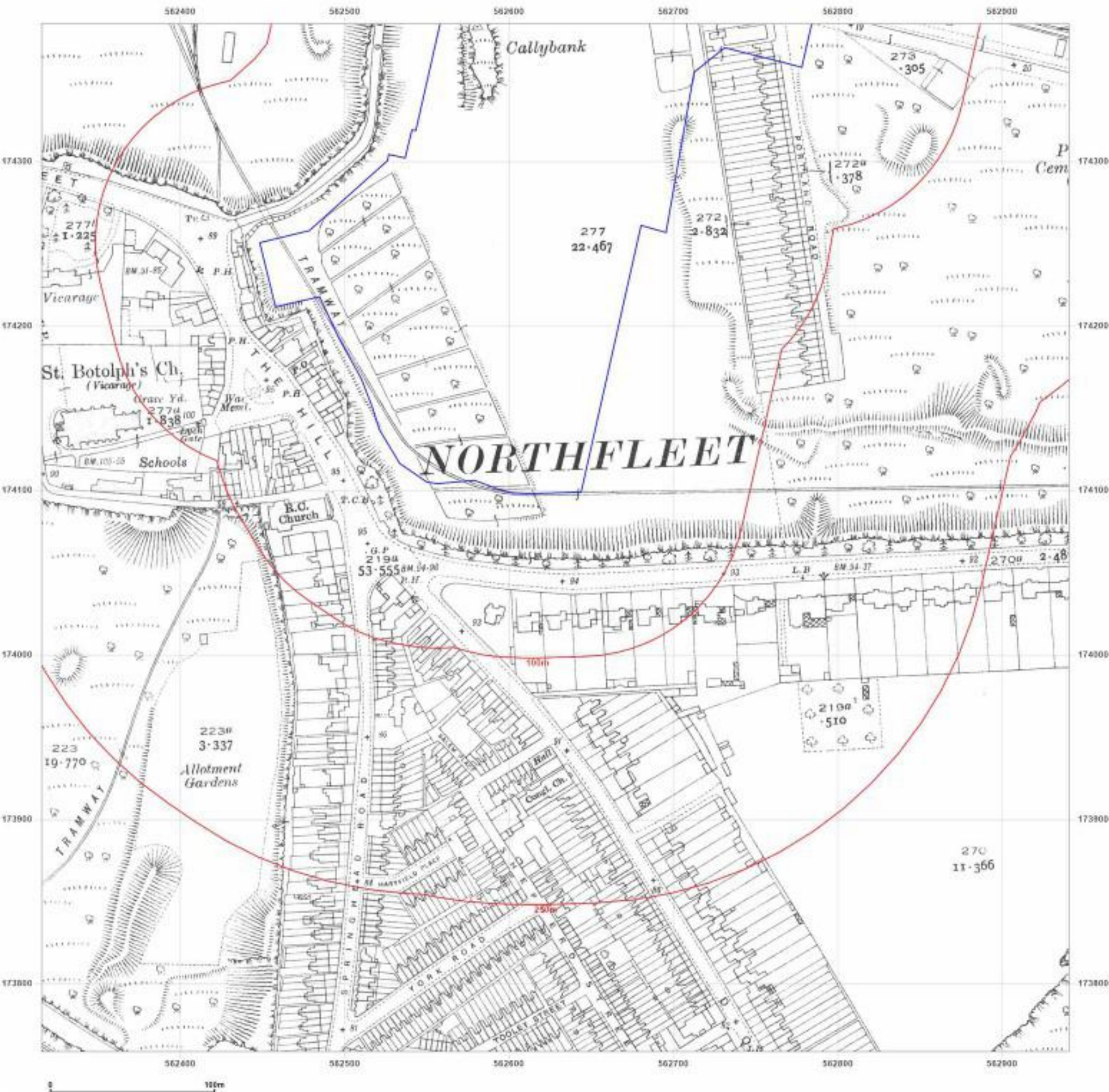
Client Ref: G_22_049_PONo203
Report Ref: GS-XIR-LDG-629-O6R_LS_1_1
Grid Ref: 562628, 174071

Map Name: County Series

Map date: 1933

Scale: 1:2,500

Printed at: 1:2,500



Surveyed 1933
 Revised 1933
 Edition N/A
 Copyright N/A
 Levelled N/A



Produced by Groundsure Insights
 T: 08444 159000
 E: info@groundsure.com
 W: www.groundsure.com

© Crown copyright and database rights 2018 Ordnance Survey 100035207

Production date: 11 May 2023

Map legend available at: www.groundsure.com/sites/default/files/groundsure_legend.pdf

Site Details:

TANK 249M FROM KIMBERLY CLARK LTD, NORTHFLEET MILL, CRETE HALL ROAD 23M FROM UNNAMED ROAD, CRETE HALL ROAD, NORTHFLEET, GRAVESEND, DA11 9AD

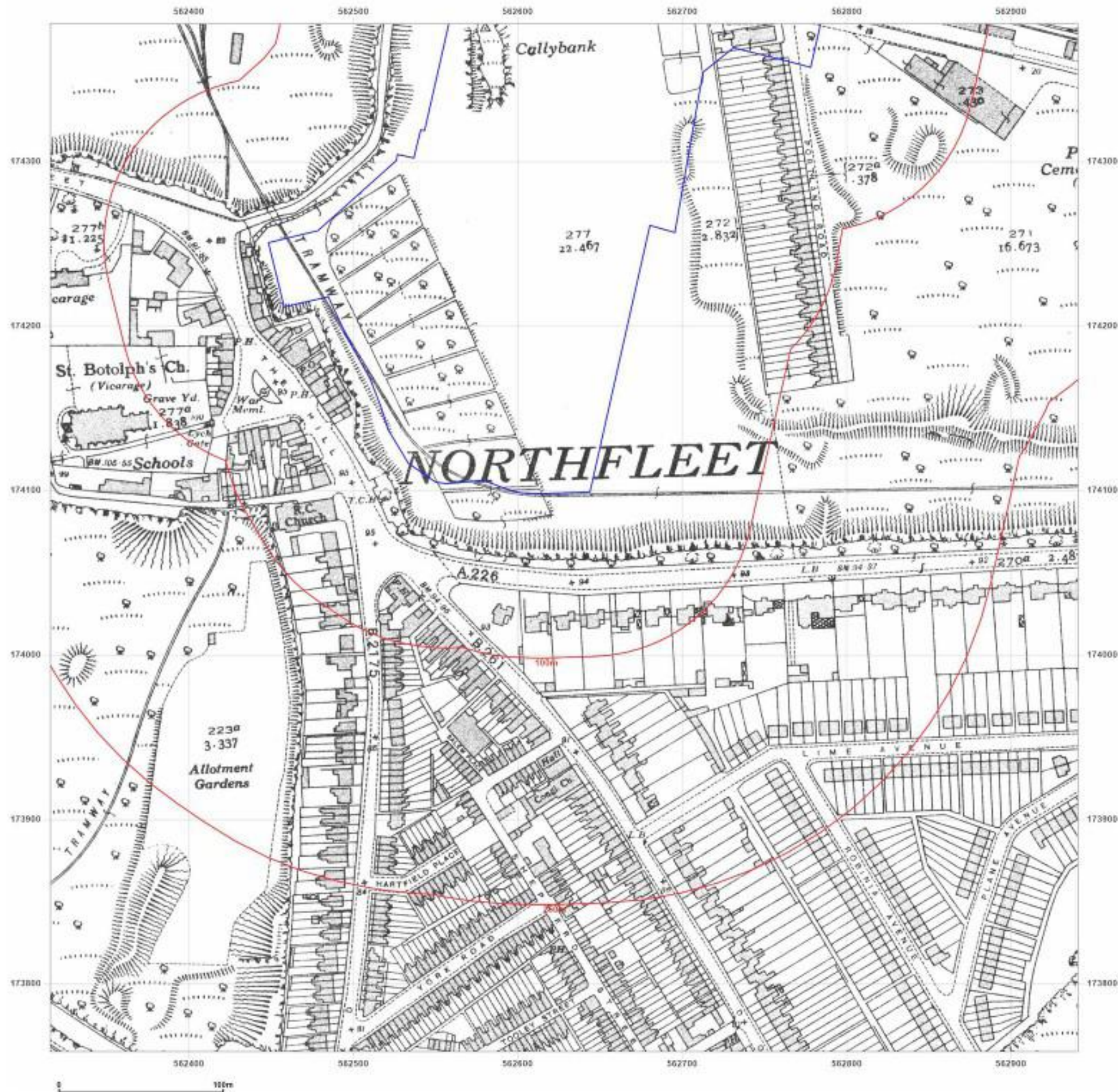
Client Ref: G_22_049_PONo203
 Report Ref: GS-XIR-LDG-629-O6R_LS_1_1
 Grid Ref: 562628, 174071

Map Name: County Series

Map date: 1939

Scale: 1:2,500

Printed at: 1:2,500



Surveyed 1939
 Revised 1939
 Edition N/A
 Copyright N/A
 Levelled N/A



Produced by Groundsure Insights
 T: 08444 159000
 E: info@groundsure.com
 W: www.groundsure.com

© Crown copyright and database rights 2018 Ordnance Survey 100035207

Production date: 11 May 2023

Map legend available at: www.groundsure.com/sites/default/files/groundsure_legend.pdf

Site Details:

TANK 249M FROM KIMBERLY
CLARK LTD, NORTHFLEET MILL,
CRETE HALL ROAD 23M FROM
UNNAMED ROAD, CRETE HALL
ROAD, NORTHFLEET,
GRAVESEND, DA11 9AD

Client Ref: G_22_049_PONo203
Report Ref: GS-XIR-LDG-629-O6R_LS_1_1
Grid Ref: 562628, 174071

Map Name: National Grid

Map date: 1954

Scale: 1:2,500

Printed at: 1:2,500



Surveyed 1952
Revised 1952
Edition 1954
Copyright N/A
Levelled 1952

Surveyed 1952
Revised 1952
Edition 1954
Copyright N/A
Levelled 1952

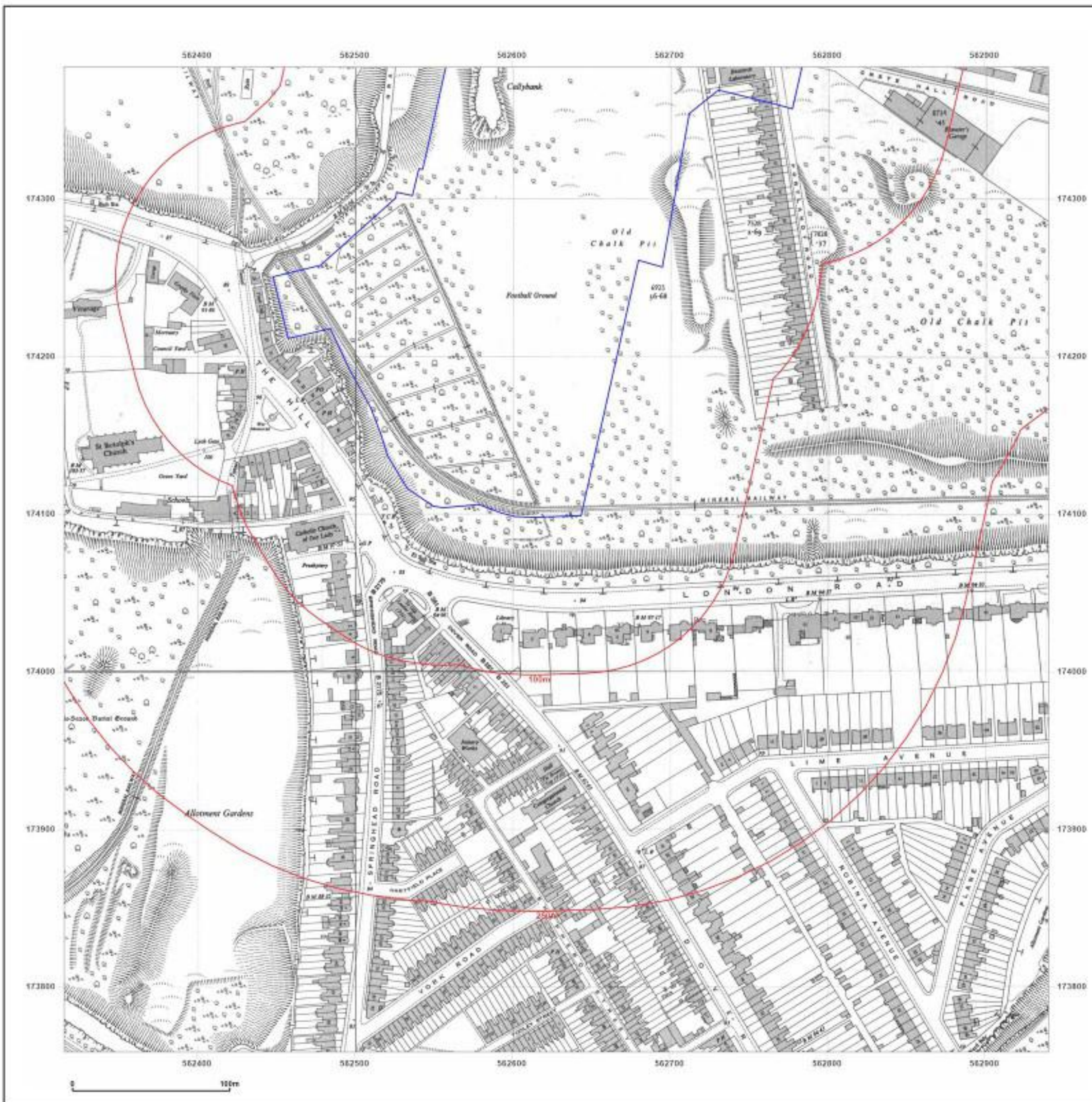


Produced by
Groundsure Insights
T: 08444 159000
E: info@groundsure.com
W: www.groundsure.com

© Crown copyright and database rights 2018 Ordnance Survey 100035207

Production date: 11 May 2023

Map legend available at:
www.groundsure.com/sites/default/files/groundsure_legend.pdf



Site Details:

TANK 249M FROM KIMBERLY CLARK LTD, NORTHFLEET MILL, CRETE HALL ROAD 23M FROM UNNAMED ROAD, CRETE HALL ROAD, NORTHFLEET, GRAVESEND, DA11 9AD

Client Ref: G_22_049_PONo203
Report Ref: GS-XIR-LDG-629-O6R
Grid Ref: 562629, 174384

Map Name: County Series

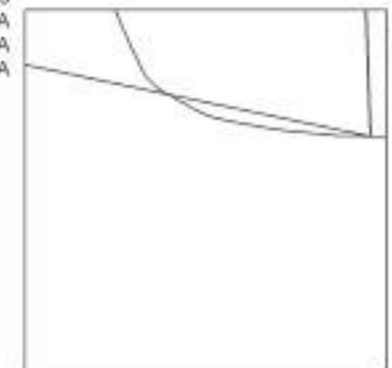
Map date: 1863

Scale: 1:10,560

Printed at: 1:10,560



Surveyed 1863
 Revised 1863
 Edition N/A
 Copyright N/A
 Levelled N/A



Surveyed 1863
 Revised 1863
 Edition N/A
 Copyright N/A
 Levelled N/A

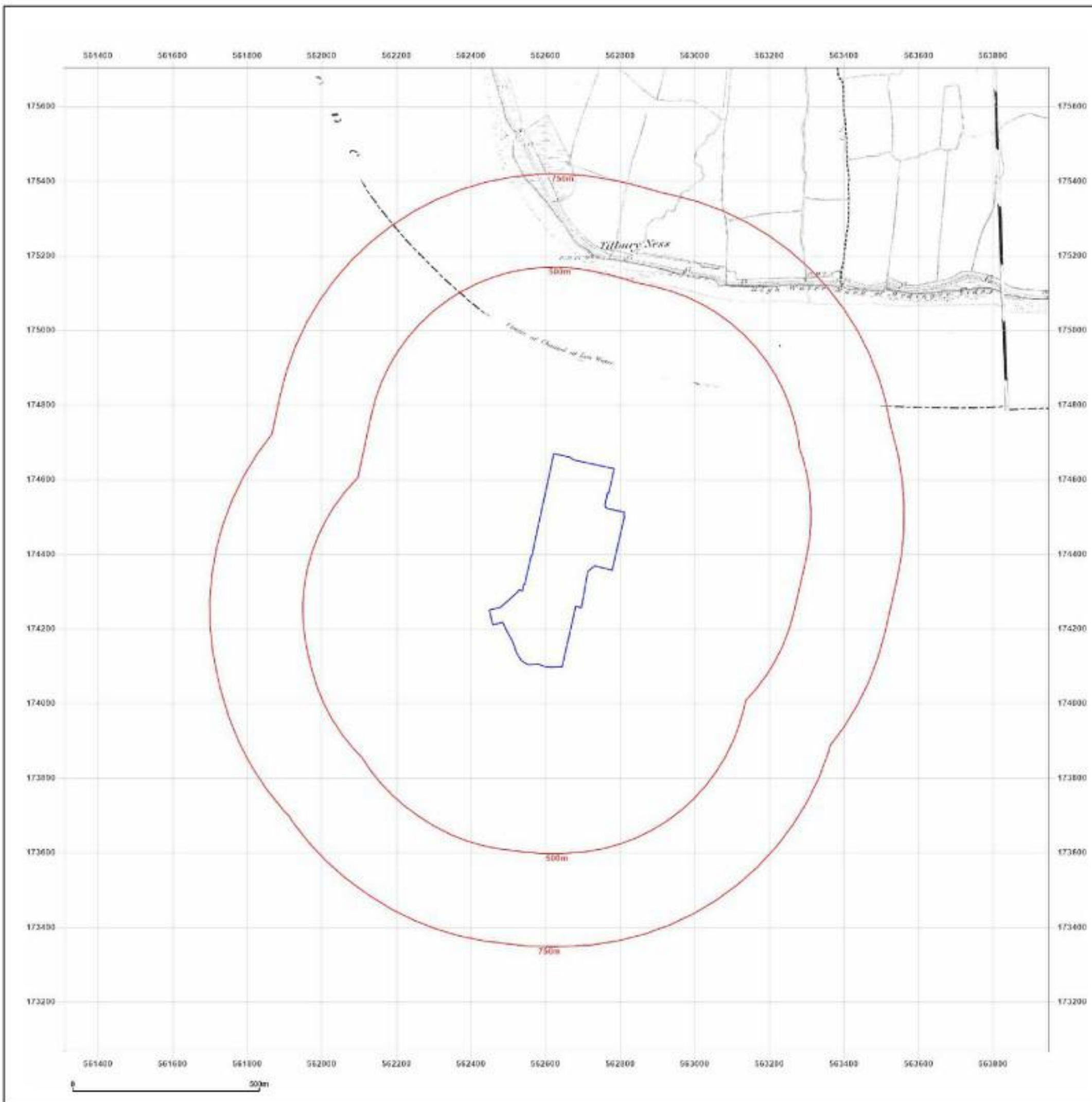


Produced by
 Groundsure Insights
 T: 08444 159000
 E: info@groundsure.com
 W: www.groundsure.com

© Crown copyright and database rights 2018 Ordnance Survey 100035207

Production date: 11 May 2023

Map legend available at:
www.groundsure.com/sites/default/files/groundsure_legend.pdf



Site Details:

TANK 249M FROM KIMBERLY CLARK LTD, NORTHFLEET MILL, CRETE HALL ROAD 23M FROM UNNAMED ROAD, CRETE HALL ROAD, NORTHFLEET, GRAVESEND, DA11 9AD

Client Ref: G_22_049_PONo203
Report Ref: GS-XIR-LDG-629-O6R
Grid Ref: 562629, 174384

Map Name: County Series

Map date: 1865

Scale: 1:10,560

Printed at: 1:10,560



Surveyed 1865
 Revised 1865
 Edition N/A
 Copyright N/A
 Levelled N/A

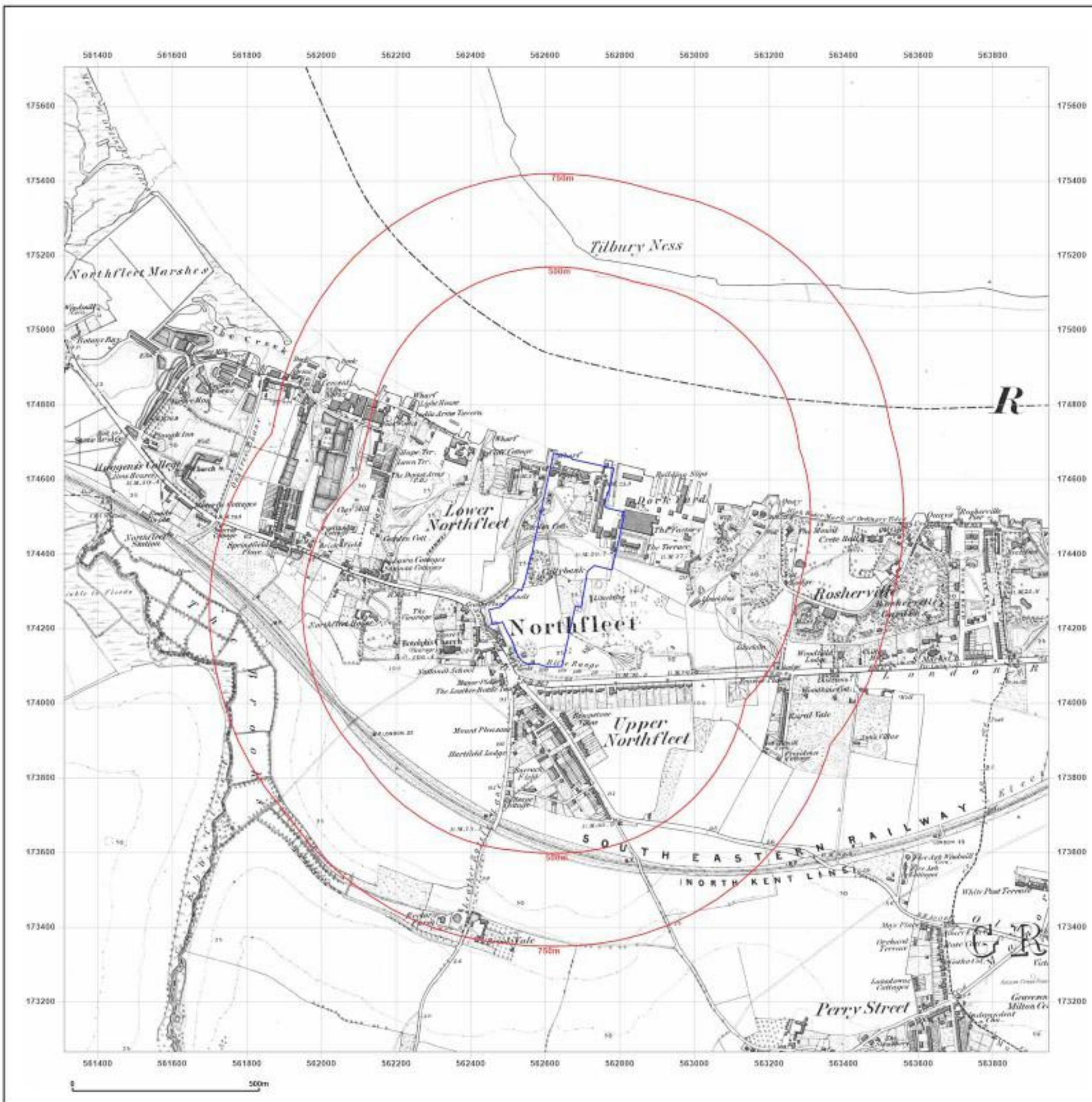


Produced by
 Groundsure Insights
 T: 08444 159000
 E: info@groundsure.com
 W: www.groundsure.com

© Crown copyright and database rights 2018 Ordnance Survey 100035207

Production date: 11 May 2023

Map legend available at:
www.groundsure.com/sites/default/files/groundsure_legend.pdf



Site Details:

TANK 249M FROM KIMBERLY CLARK LTD, NORTHFLEET MILL, CRETE HALL ROAD 23M FROM UNNAMED ROAD, CRETE HALL ROAD, NORTHFLEET, GRAVESEND, DA11 9AD

Client Ref: G_22_049_PONo203
 Report Ref: GS-XIR-LDG-629-O6R
 Grid Ref: 562629, 174384

Map Name: County Series

Map date: 1895

Scale: 1:10,560

Printed at: 1:10,560



Surveyed 1864
 Revised 1895
 Edition N/A
 Copyright N/A
 Levelled N/A

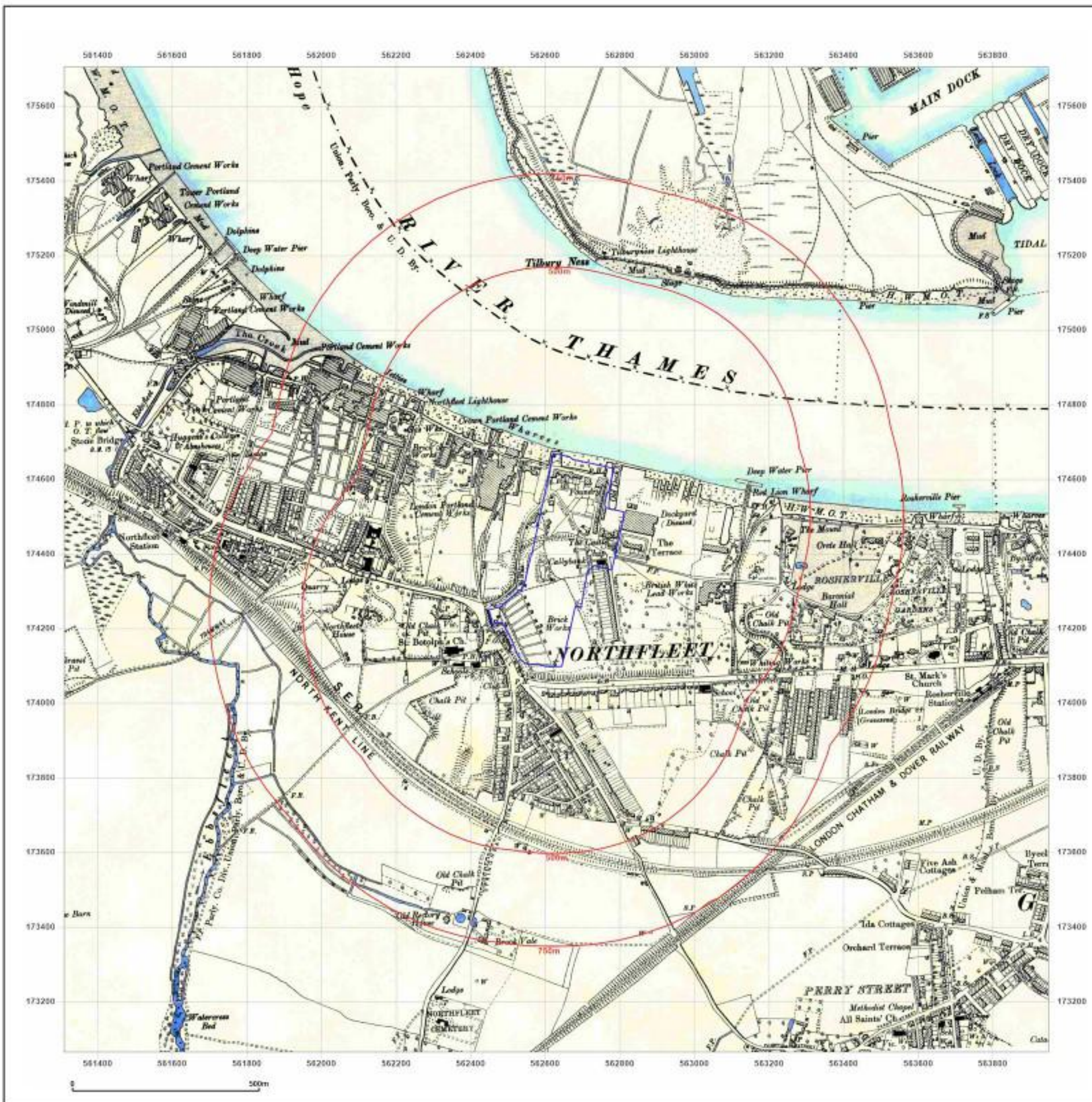


Produced by Groundsure Insights
 T: 08444 159000
 E: info@groundsure.com
 W: www.groundsure.com

© Crown copyright and database rights 2018 Ordnance Survey 100035207

Production date: 11 May 2023

Map legend available at: www.groundsure.com/sites/default/files/groundsure_legend.pdf



Site Details:

TANK 249M FROM KIMBERLY
CLARK LTD, NORTHFLEET MILL,
CRETE HALL ROAD 23M FROM
UNNAMED ROAD, CRETE HALL
ROAD, NORTHFLEET,
GRAVESEND, DA11 9AD

Client Ref: G_22_049_PONo203
Report Ref: GS-XIR-LDG-629-O6R
Grid Ref: 562629, 174384

Map Name: County Series

Map date: 1895

Scale: 1:10,560

Printed at: 1:10,560



Surveyed 1864
Revised 1895
Edition N/A
Copyright N/A
Levelled N/A

Surveyed 1866
Revised 1895
Edition N/A
Copyright N/A
Levelled N/A

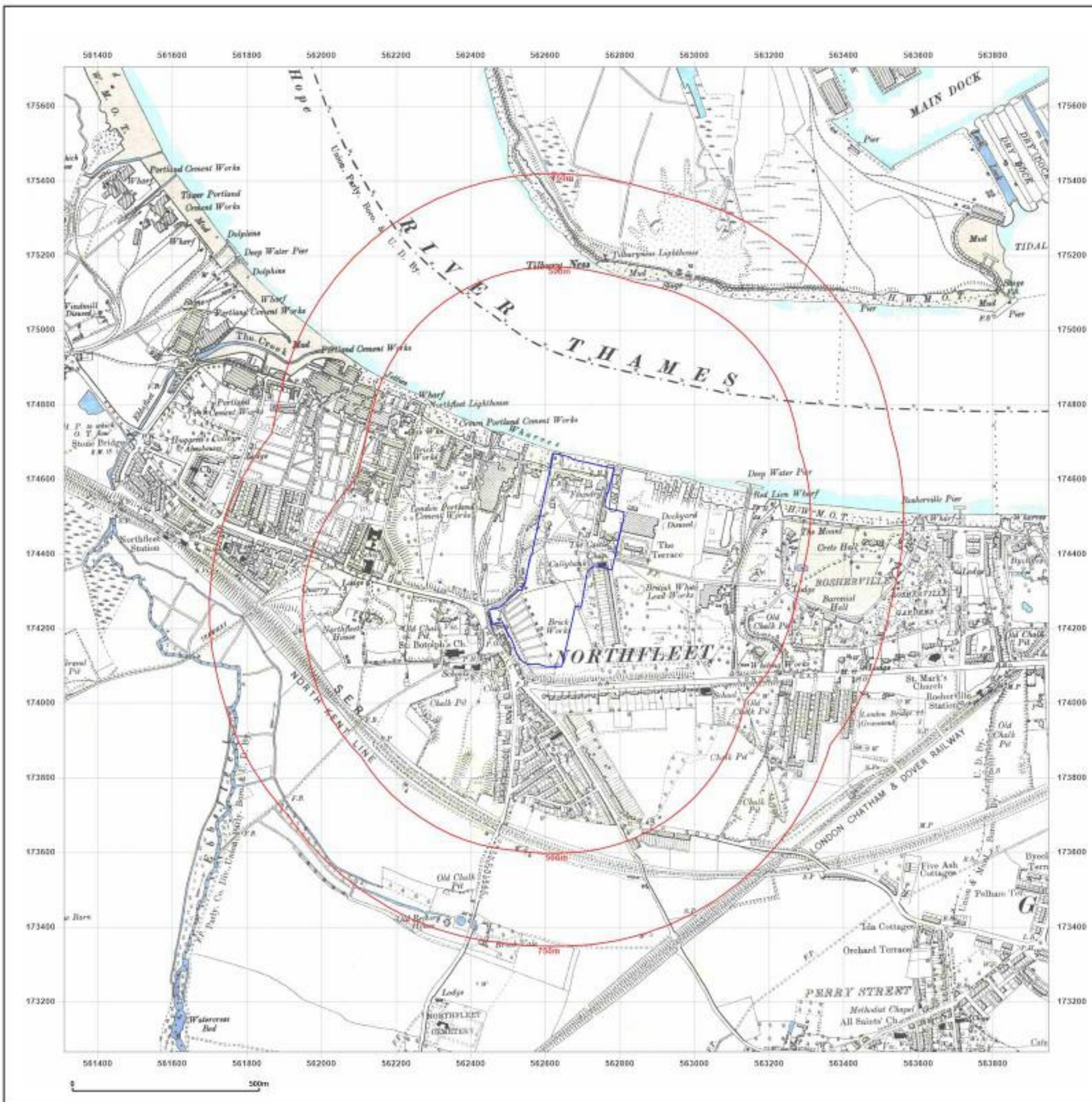


Produced by
Groundsure Insights
T: 08444 159000
E: info@groundsure.com
W: www.groundsure.com

© Crown copyright and database rights 2018 Ordnance Survey 100035207

Production date: 11 May 2023

Map legend available at:
www.groundsure.com/sites/default/files/groundsure_legend.pdf



Site Details:

TANK 249M FROM KIMBERLY CLARK LTD, NORTHFLEET MILL, CRETE HALL ROAD 23M FROM UNNAMED ROAD, CRETE HALL ROAD, NORTHFLEET, GRAVESEND, DA11 9AD

Client Ref: G_22_049_PONo203
 Report Ref: GS-XIR-LDG-629-O6R
 Grid Ref: 562629, 174384

Map Name: County Series

Map date: 1895-1898

Scale: 1:10,560

Printed at: 1:10,560



Surveyed 1886
 Revised 1895
 Edition N/A
 Copyright N/A
 Levelled N/A

Surveyed 1862
 Revised 1895
 Edition N/A
 Copyright N/A
 Levelled N/A

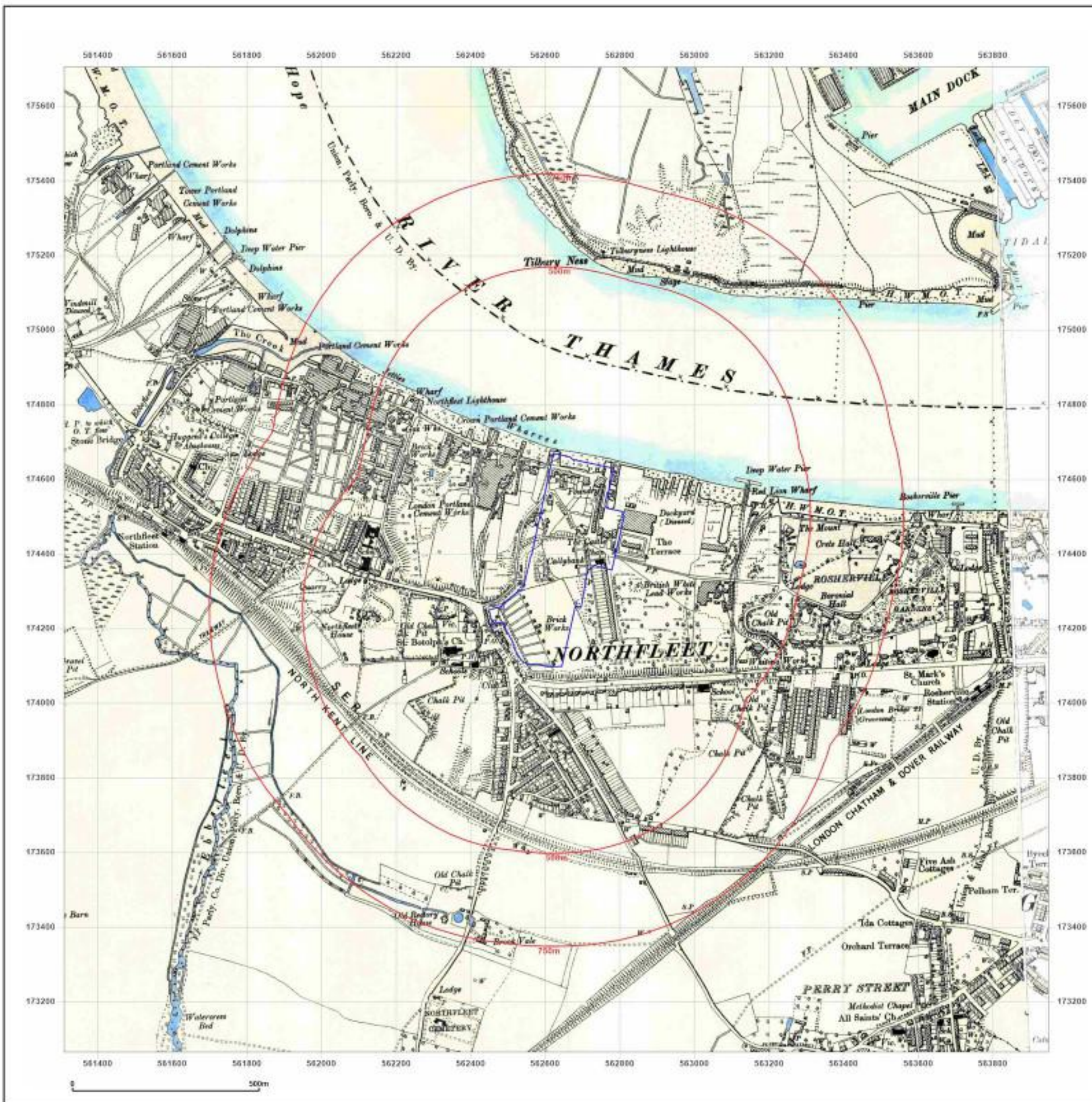


Produced by
 Groundsure Insights
 T: 08444 159000
 E: info@groundsure.com
 W: www.groundsure.com

© Crown copyright and database rights 2018 Ordnance Survey 100035207

Production date: 11 May 2023

Map legend available at:
www.groundsure.com/sites/default/files/groundsure_legend.pdf



Site Details:

TANK 249M FROM KIMBERLY CLARK LTD, NORTHFLEET MILL, CRETE HALL ROAD 23M FROM UNNAMED ROAD, CRETE HALL ROAD, NORTHFLEET, GRAVESEND, DA11 9AD

Client Ref: G_22_049_PONo203
Report Ref: GS-XIR-LDG-629-O6R
Grid Ref: 562629, 174384

Map Name: County Series

Map date: 1895-1899

Scale: 1:10,560

Printed at: 1:10,560



Surveyed 1864
 Revised 1895
 Edition N/A
 Copyright N/A
 Levelled N/A

Surveyed 1866
 Revised 1895
 Edition N/A
 Copyright N/A
 Levelled N/A

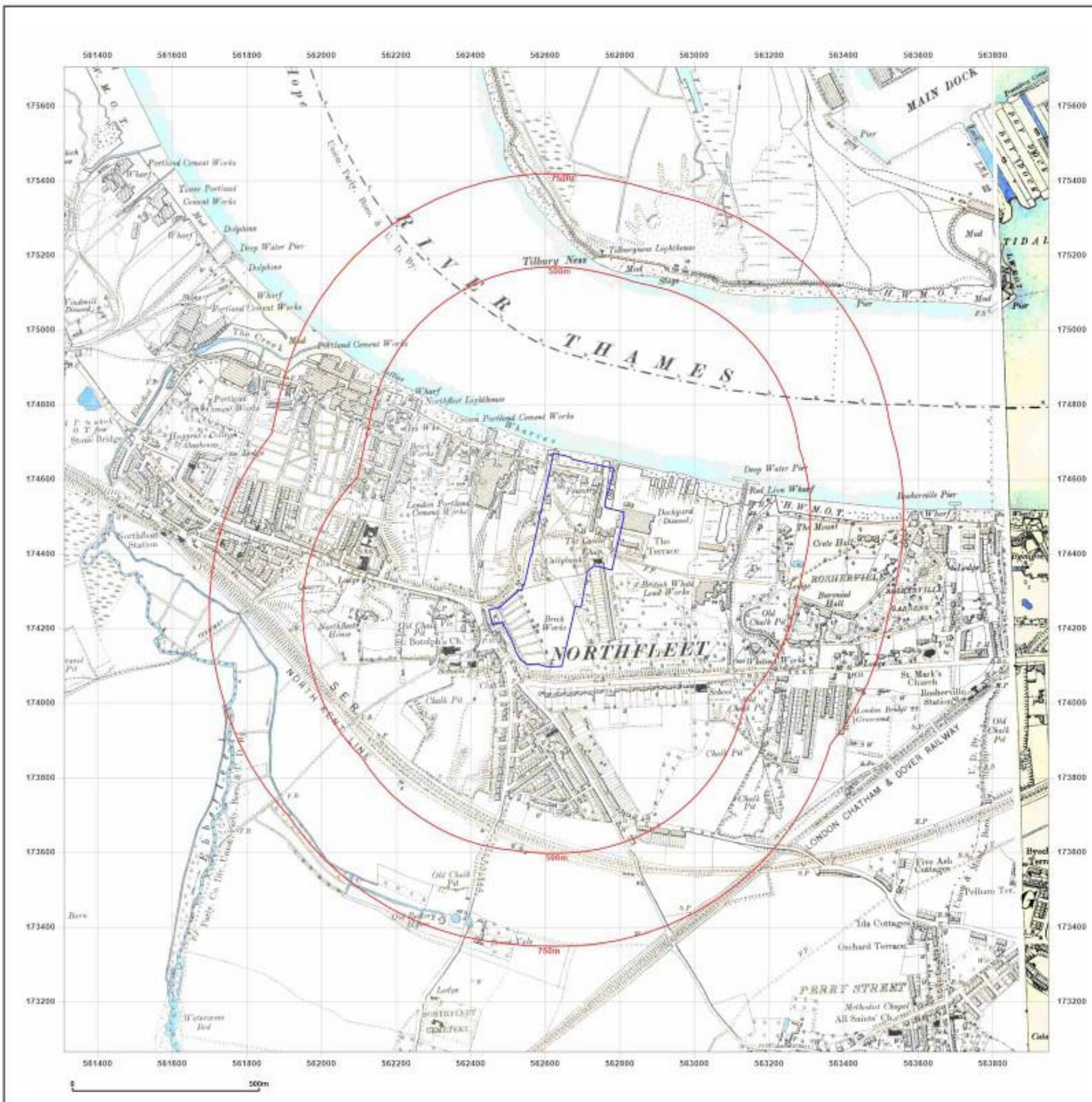


Produced by
 Groundsure Insights
 T: 08444 159000
 E: info@groundsure.com
 W: www.groundsure.com

© Crown copyright and database rights 2018 Ordnance Survey 100035207

Production date: 11 May 2023

Map legend available at:
www.groundsure.com/sites/default/files/groundsure_legend.pdf



Site Details:

TANK 249M FROM KIMBERLY CLARK LTD, NORTHFLEET MILL, CRETE HALL ROAD 23M FROM UNNAMED ROAD, CRETE HALL ROAD, NORTHFLEET, GRAVESEND, DA11 9AD

Client Ref: G_22_049_PONo203
Report Ref: GS-XIR-LDG-629-O6R
Grid Ref: 562629, 174384

Map Name: County Series

Map date: 1907

Scale: 1:10,560

Printed at: 1:10,560



Surveyed 1864
 Revised 1907
 Edition N/A
 Copyright N/A
 Levelled N/A

Surveyed 1864
 Revised 1907
 Edition N/A
 Copyright N/A
 Levelled N/A

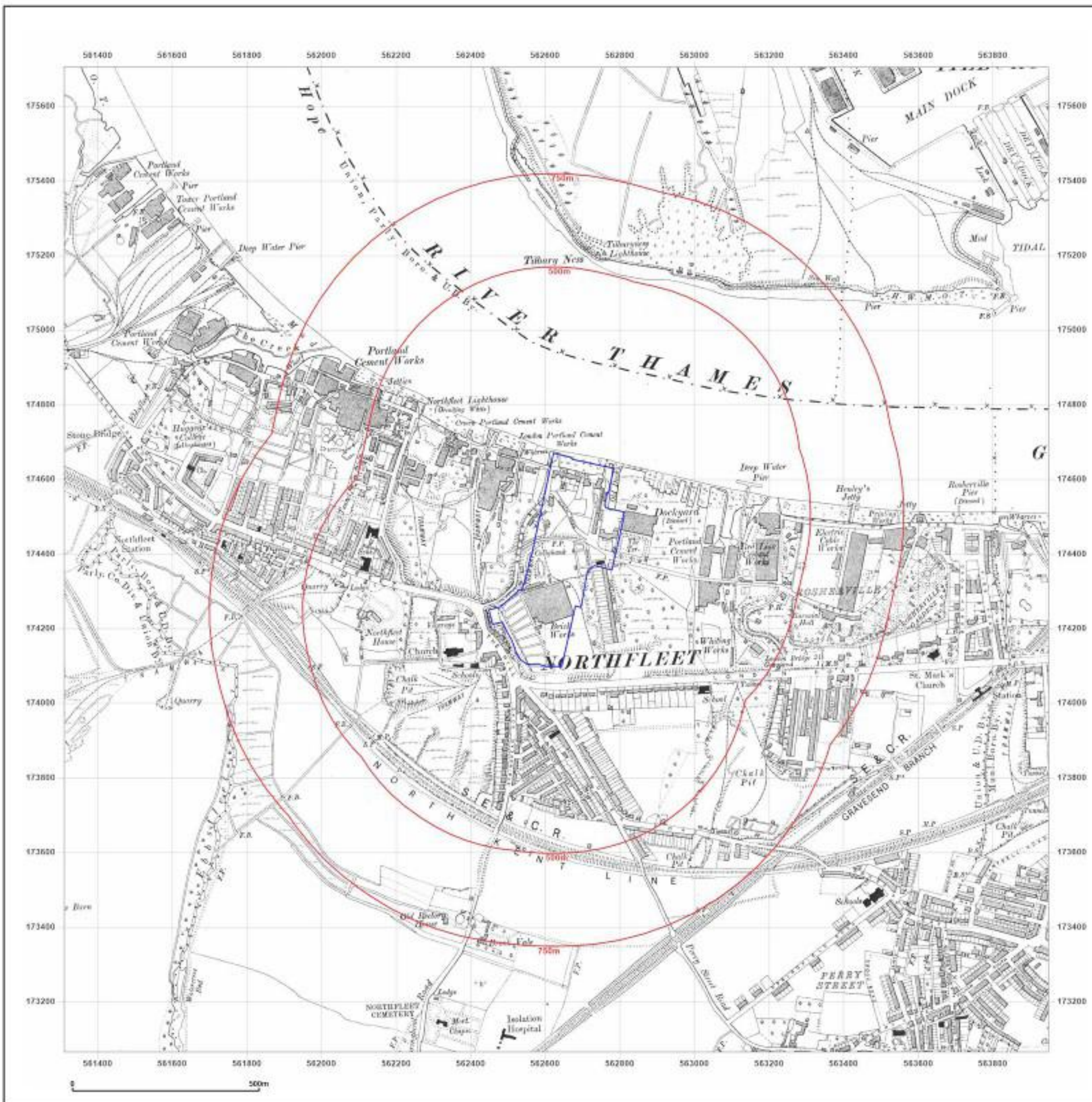


Produced by
 Groundsure Insights
 T: 08444 159000
 E: info@groundsure.com
 W: www.groundsure.com

© Crown copyright and database rights 2018 Ordnance Survey 100035207

Production date: 11 May 2023

Map legend available at:
www.groundsure.com/sites/default/files/groundsure_legend.pdf



Site Details:

TANK 249M FROM KIMBERLY CLARK LTD, NORTHFLEET MILL, CRETE HALL ROAD 23M FROM UNNAMED ROAD, CRETE HALL ROAD, NORTHFLEET, GRAVESEND, DA11 9AD


Client Ref: G_22_049_PONo203
Report Ref: GS-XIR-LDG-629-O6R
Grid Ref: 562629, 174384

Map Name: County Series

Map date: 1916

Scale: 1:10,560

Printed at: 1:10,560

Surveyed 1864
 Revised 1918
 Edition N/A
 Copyright N/A
 Levelled N/A

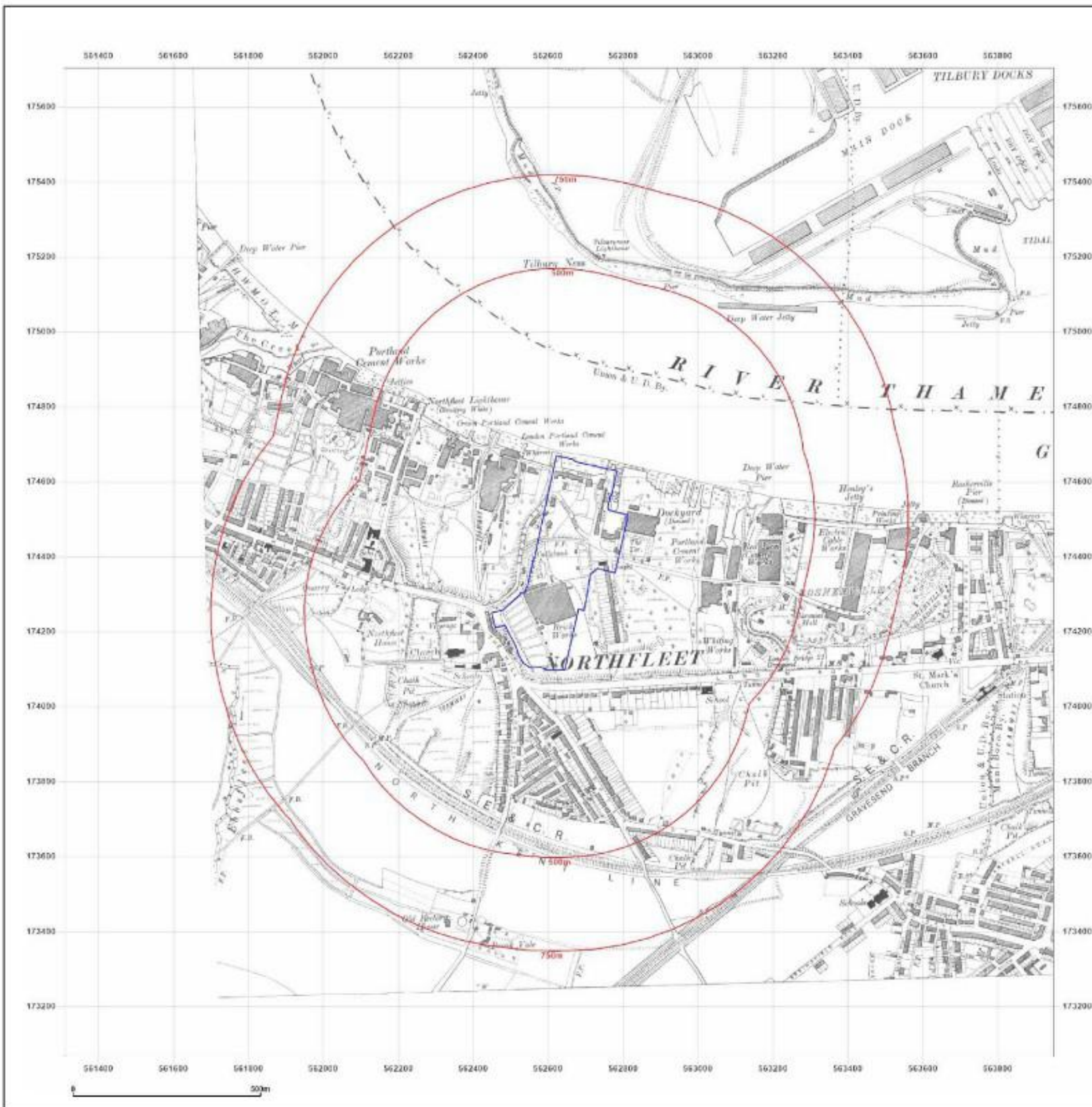


Produced by
 Groundsure Insights
 T: 08444 159000
 E: info@groundsure.com
 W: www.groundsure.com

© Crown copyright and database rights 2018 Ordnance Survey 100035207

Production date: 11 May 2023

Map legend available at:
www.groundsure.com/sites/default/files/groundsure_legend.pdf



Site Details:

TANK 249M FROM KIMBERLY CLARK LTD, NORTHFLEET MILL, CRETE HALL ROAD 23M FROM UNNAMED ROAD, CRETE HALL ROAD, NORTHFLEET, GRAVESEND, DA11 9AD

Client Ref: G_22_049_PONo203
Report Ref: GS-XIR-LDG-629-O6R
Grid Ref: 562629, 174384

Map Name: County Series


Map date: 1923

Scale: 1:10,560

Printed at: 1:10,560



Surveyed 1884
 Revised 1923
 Edition N/A
 Copyright N/A
 Levelled N/A

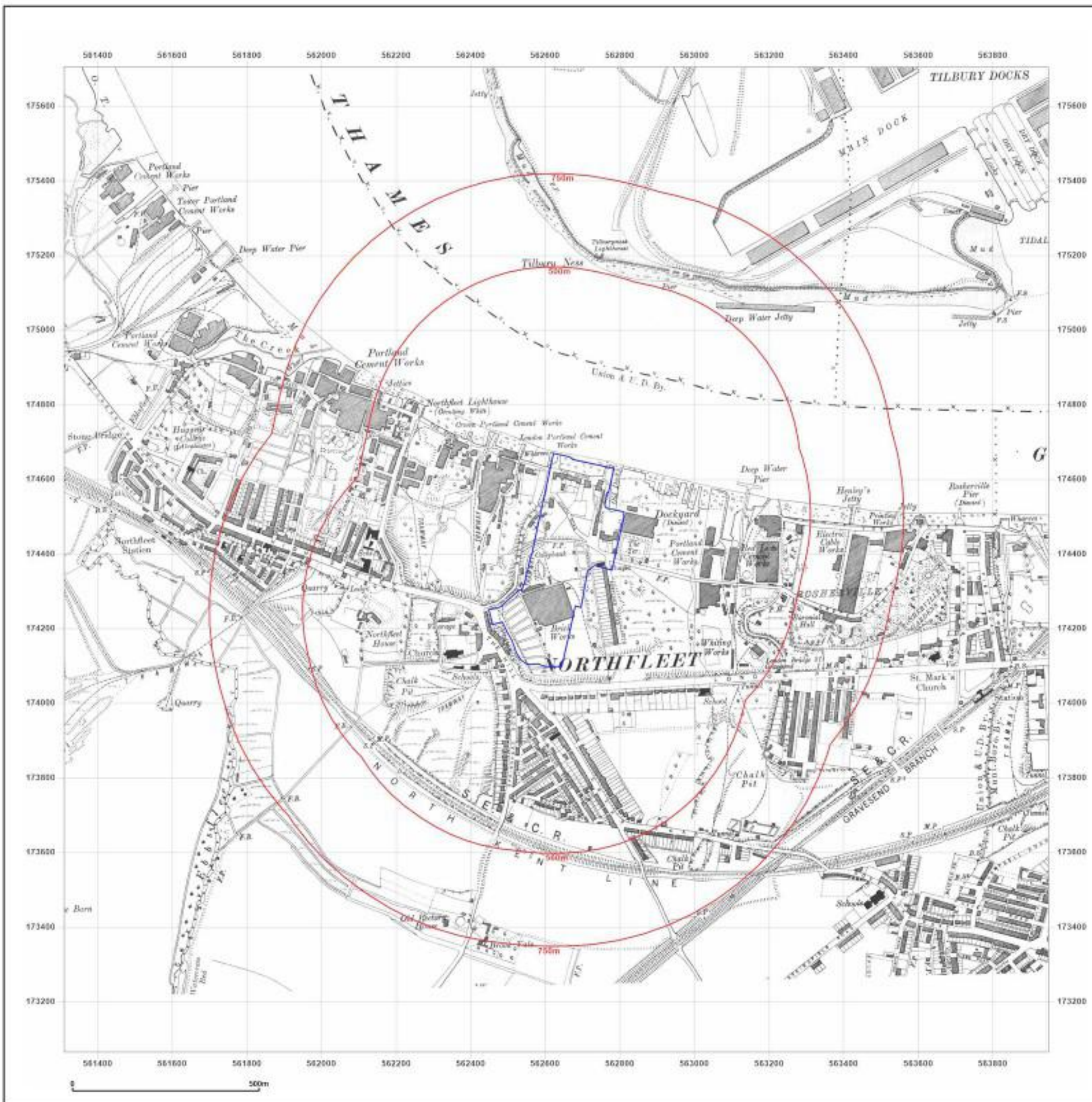


Produced by
 Groundsure Insights
 T: 08444 159000
 E: info@groundsure.com
 W: www.groundsure.com

© Crown copyright and database rights 2018 Ordnance Survey 100035207

Production date: 11 May 2023

Map legend available at:
www.groundsure.com/sites/default/files/groundsure_legend.pdf



Site Details:

TANK 249M FROM KIMBERLY CLARK LTD, NORTHFLEET MILL, CRETE HALL ROAD 23M FROM UNNAMED ROAD, CRETE HALL ROAD, NORTHFLEET, GRAVESEND, DA11 9AD

Client Ref: G_22_049_PONo203
Report Ref: GS-XIR-LDG-629-O6R
Grid Ref: 562629, 174384

Map Name: County Series

Map date: 1931-1932

Scale: 1:10,560

Printed at: 1:10,560



Surveyed 1864
 Revised 1932
 Edition N/A
 Copyright N/A
 Levelled N/A

Surveyed 1864
 Revised 1931
 Edition N/A
 Copyright N/A
 Levelled N/A

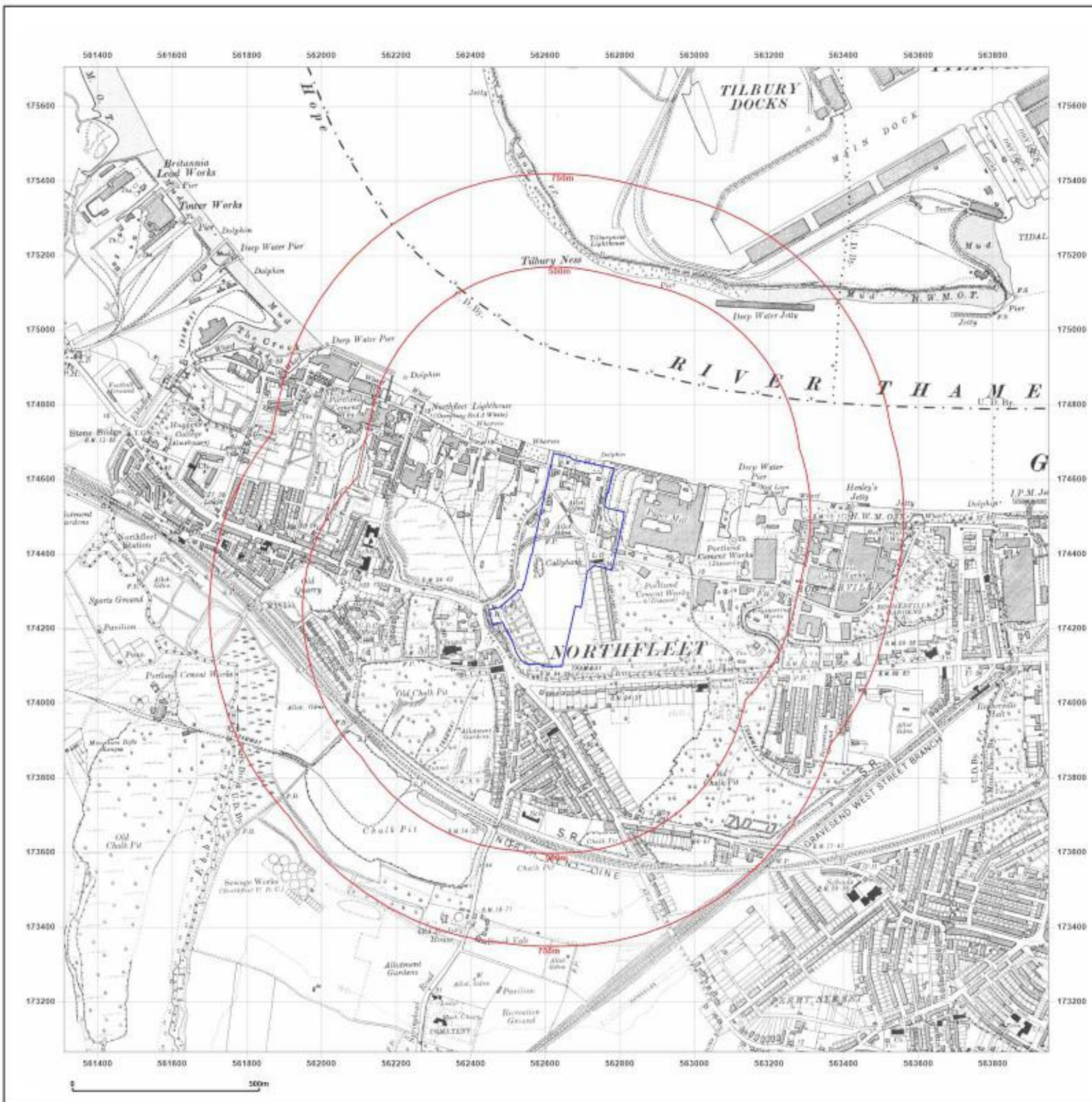


Produced by
 Groundsure Insights
 T: 08444 159000
 E: info@groundsure.com
 W: www.groundsure.com

© Crown copyright and database rights 2018 Ordnance Survey 100035207

Production date: 11 May 2023

Map legend available at:
www.groundsure.com/sites/default/files/groundsure_legend.pdf



Site Details:

TANK 249M FROM KIMBERLY CLARK LTD, NORTHFLEET MILL, CRETE HALL ROAD 23M FROM UNNAMED ROAD, CRETE HALL ROAD, NORTHFLEET, GRAVESEND, DA11 9AD

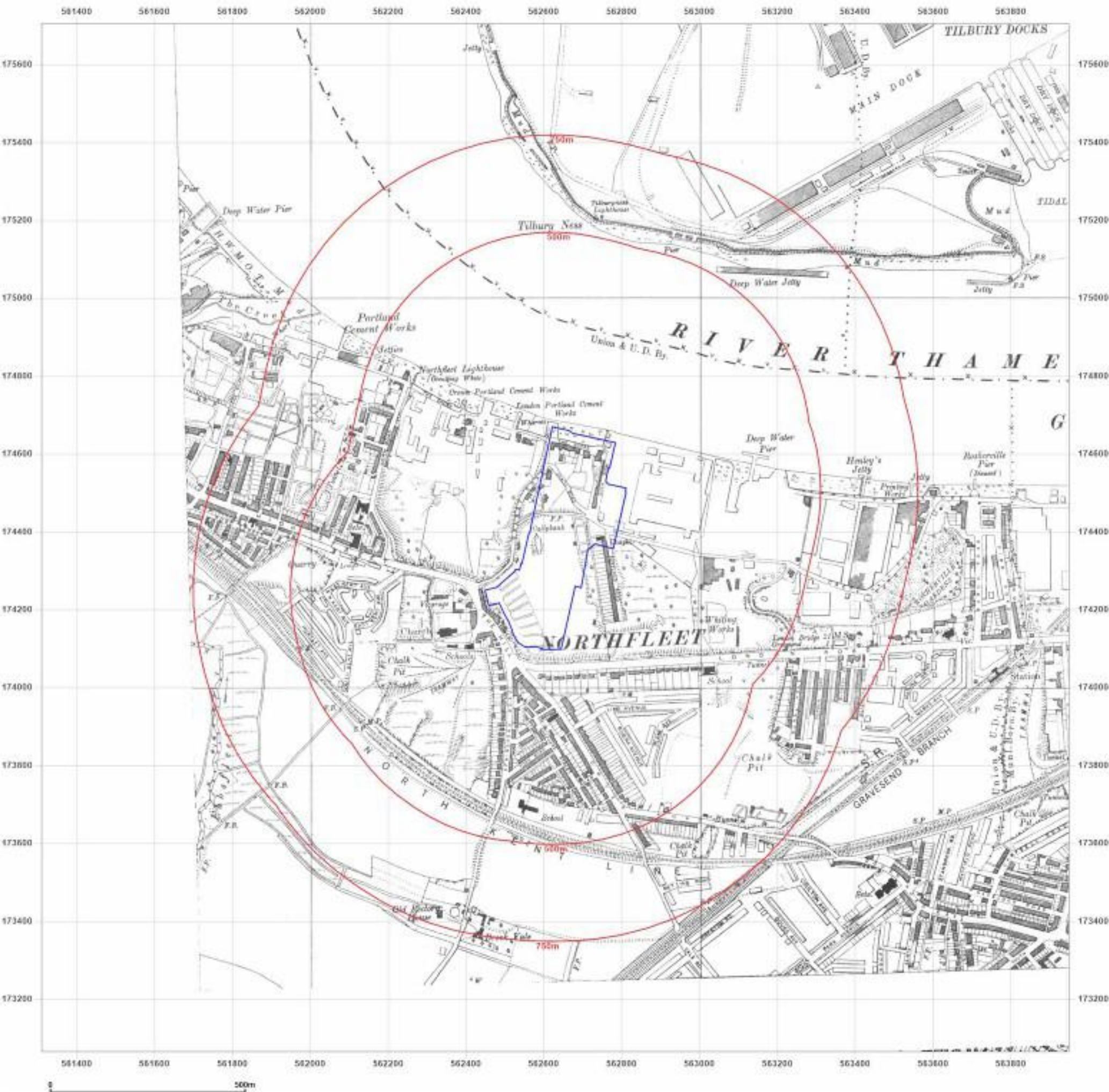
Client Ref: G_22_049_PONo203
Report Ref: GS-XIR-LDG-629-O6R
Grid Ref: 562629, 174384

Map Name: County Series

Map date: 1938

Scale: 1:10,560

Printed at: 1:10,560



Surveyed 1864
 Revised 1938
 Edition 1938
 Copyright N/A
 Levelled N/A

Surveyed 1864
 Revised 1938
 Edition 1938
 Copyright N/A
 Levelled N/A



Produced by
 Groundsure Insights
 T: 08444 159000
 E: info@groundsure.com
 W: www.groundsure.com

© Crown copyright and database rights 2018 Ordnance Survey 100035207

Production date: 11 May 2023

Map legend available at:
www.groundsure.com/sites/default/files/groundsure_legend.pdf

Site Details:

TANK 249M FROM KIMBERLY CLARK LTD, NORTHFLEET MILL, CRETE HALL ROAD 23M FROM UNNAMED ROAD, CRETE HALL ROAD, NORTHFLEET, GRAVESEND, DA11 9AD

Client Ref: G_22_049_PONo203
Report Ref: GS-XIR-LDG-629-O6R
Grid Ref: 562629, 174384

Map Name: County Series

Map date: 1938

Scale: 1:10,560

Printed at: 1:10,560



Surveyed 1864
 Revised 1938
 Edition 1938
 Copyright N/A
 Levelled N/A

Surveyed 1864
 Revised 1938
 Edition N/A
 Copyright N/A
 Levelled N/A

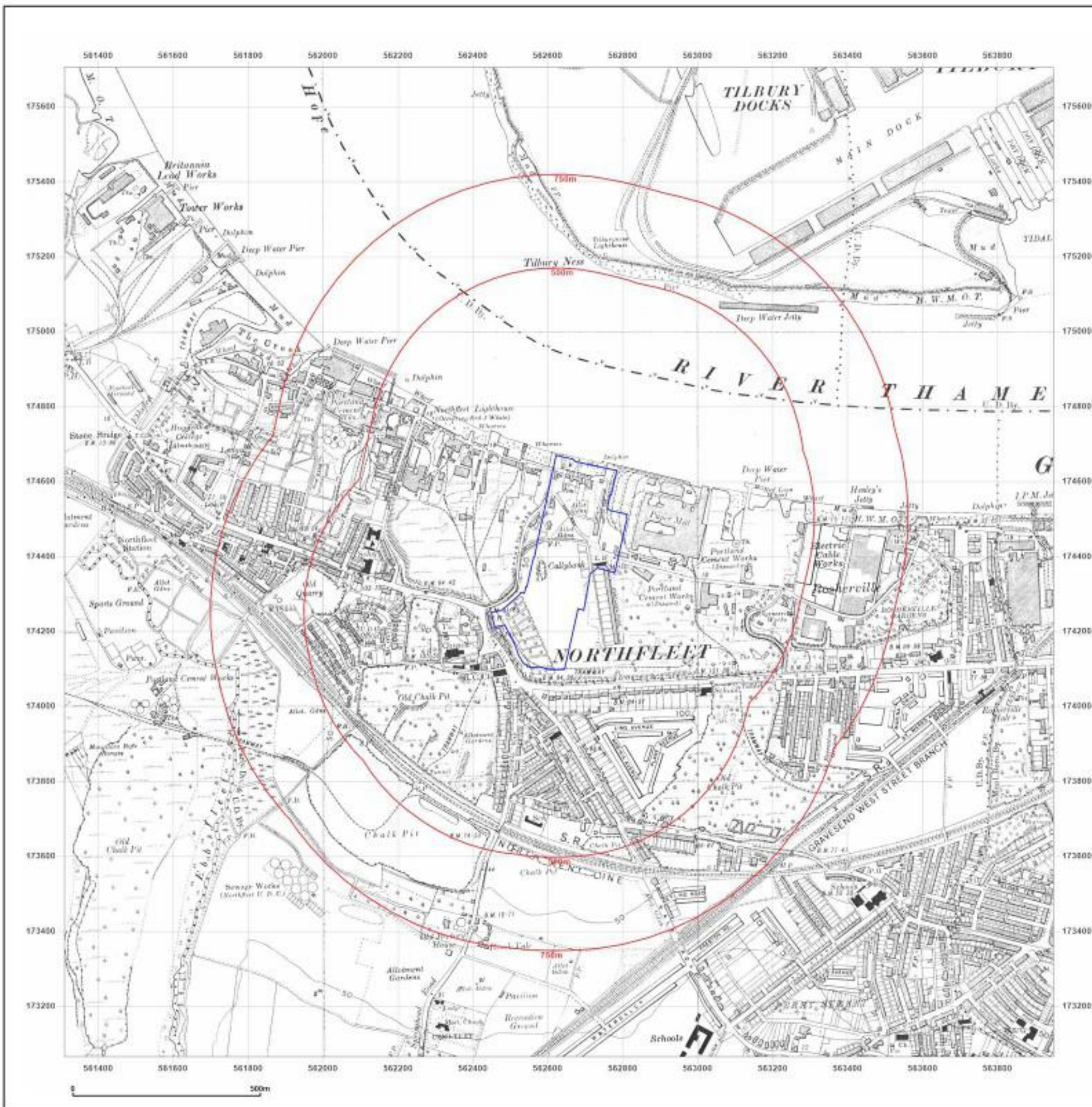


Produced by
 Groundsure Insights
 T: 08444 159000
 E: info@groundsure.com
 W: www.groundsure.com

© Crown copyright and database rights 2018 Ordnance Survey 100035207

Production date: 11 May 2023

Map legend available at:
www.groundsure.com/sites/default/files/groundsure_legend.pdf



Site Details:

TANK 249M FROM KIMBERLY CLARK LTD, NORTHFLEET MILL, CRETE HALL ROAD 23M FROM UNNAMED ROAD, CRETE HALL ROAD, NORTHFLEET, GRAVESEND, DA11 9AD


Client Ref: G_22_049_PONo203
Report Ref: GS-XIR-LDG-629-O6R
Grid Ref: 562629, 174384

Map Name: County Series

Map date: 1938

Scale: 1:10,560

Printed at: 1:10,560



Surveyed 1866
 Revised 1938
 Edition N/A
 Copyright N/A
 Levelled N/A

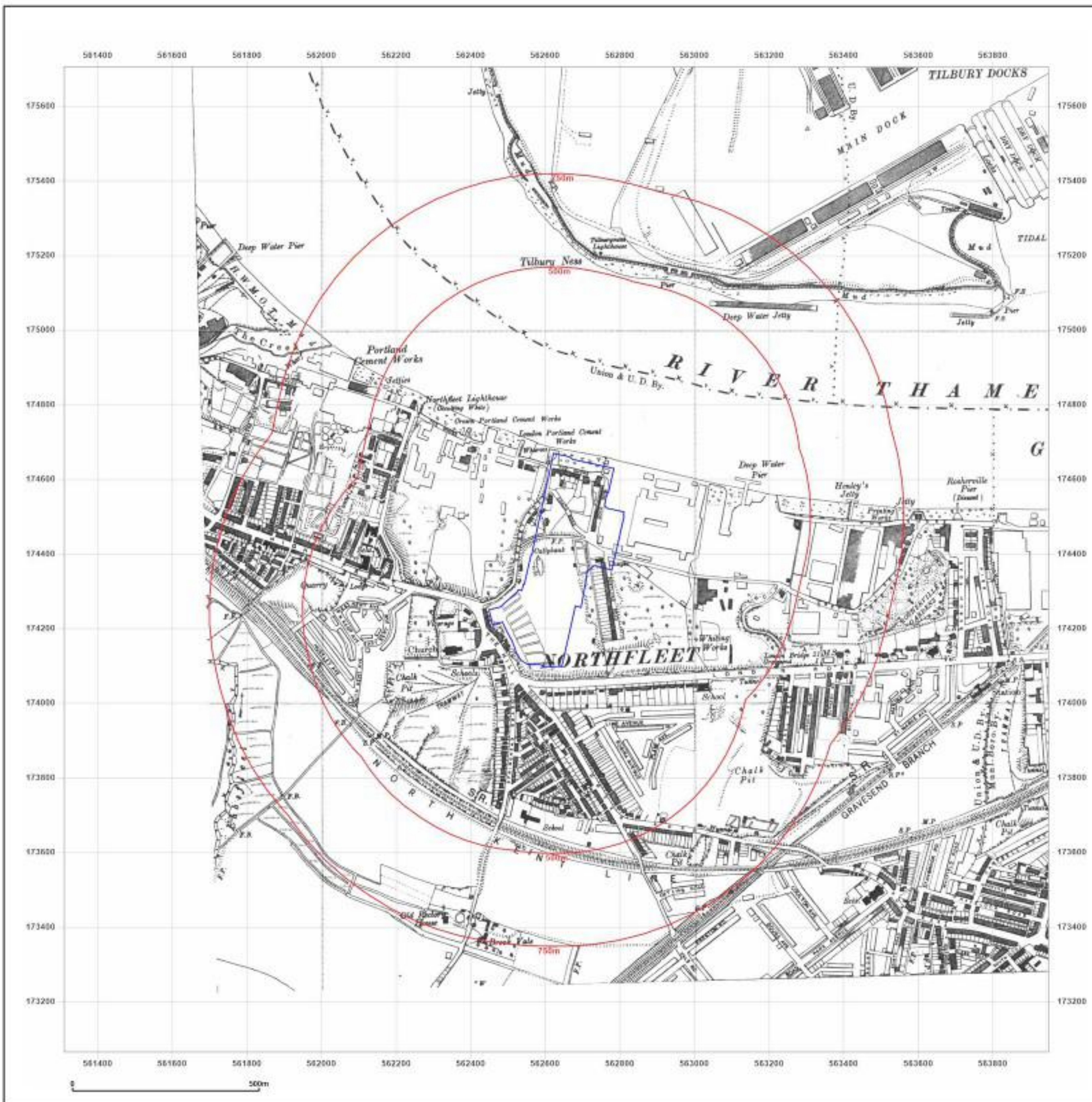


Produced by
 Groundsure Insights
 T: 08444 159000
 E: info@groundsure.com
 W: www.groundsure.com

© Crown copyright and database rights 2018 Ordnance Survey 100035207

Production date: 11 May 2023

Map legend available at:
www.groundsure.com/sites/default/files/groundsure_legend.pdf



Site Details:

TANK 249M FROM KIMBERLY CLARK LTD, NORTHFLEET MILL, CRETE HALL ROAD 23M FROM UNNAMED ROAD, CRETE HALL ROAD, NORTHFLEET, GRAVESEND, DA11 9AD

Client Ref: G_22_049_PONo203
Report Ref: GS-XIR-LDG-629-O6R
Grid Ref: 562629, 174384

Map Name: County Series

Map date: 1946

Scale: 1:10,560

Printed at: 1:10,560



Surveyed 1864
 Revised 1946
 Edition N/A
 Copyright N/A
 Levelled N/A

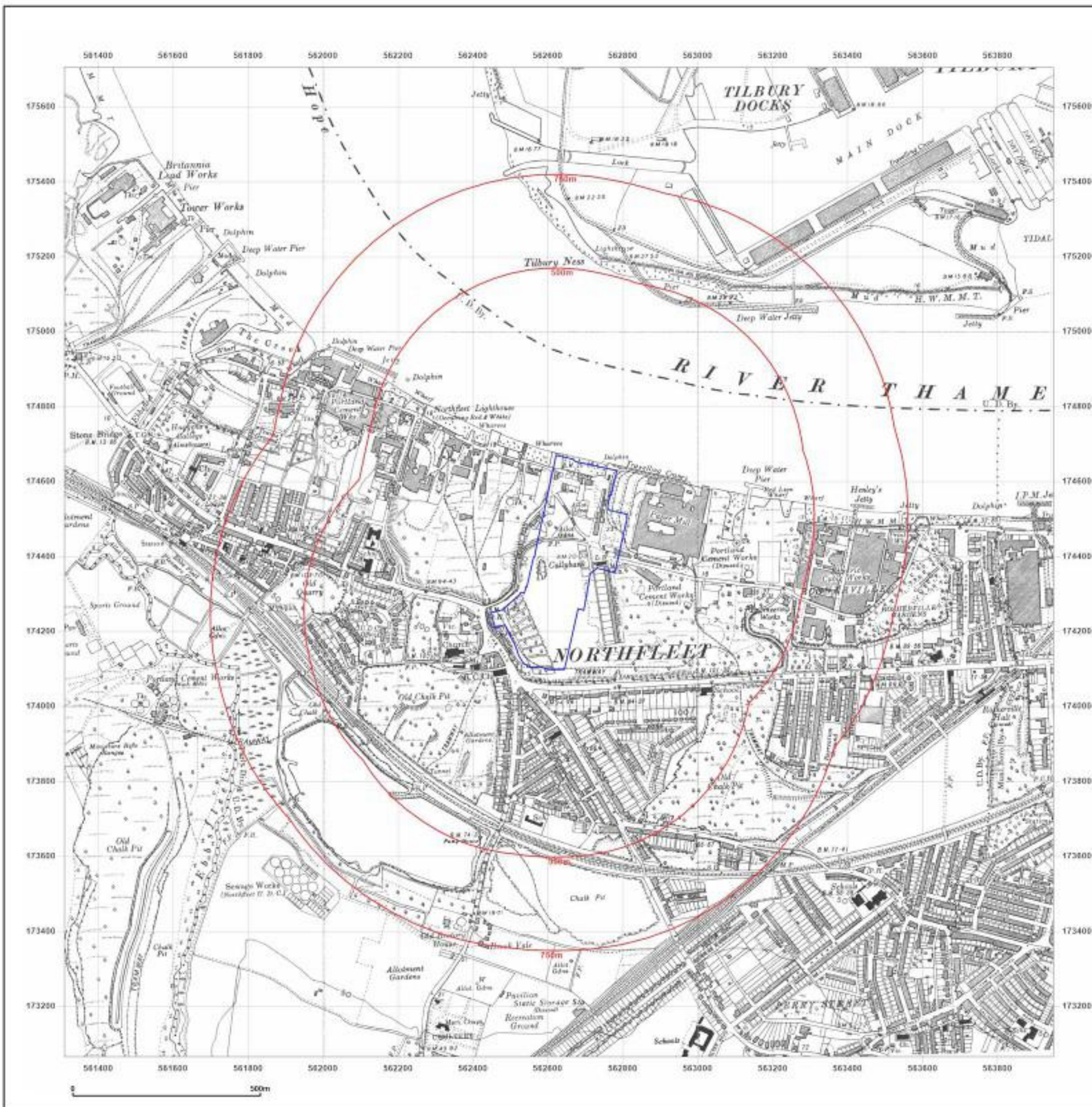


Produced by
 Groundsure Insights
 T: 08444 159000
 E: info@groundsure.com
 W: www.groundsure.com

© Crown copyright and database rights 2018 Ordnance Survey 100035207

Production date: 11 May 2023

Map legend available at:
www.groundsure.com/sites/default/files/groundsure_legend.pdf



Site Details:

TANK 249M FROM KIMBERLY
CLARK LTD, NORTHFLEET MILL,
CRETE HALL ROAD 23M FROM
UNNAMED ROAD, CRETE HALL
ROAD, NORTHFLEET,
GRAVESEND, DA11 9AD

Client Ref: G_22_049_PONo203
Report Ref: GS-XIR-LDG-629-O6R
Grid Ref: 562629, 174384

Map Name: Provisional


Map date: 1955

Scale: 1:10,560

Printed at: 1:10,560



Surveyed 1864
Revised 1955
Edition N/A
Copyright N/A
Levelled N/A



Surveyed 1864
Revised 1955
Edition N/A
Copyright N/A
Levelled N/A

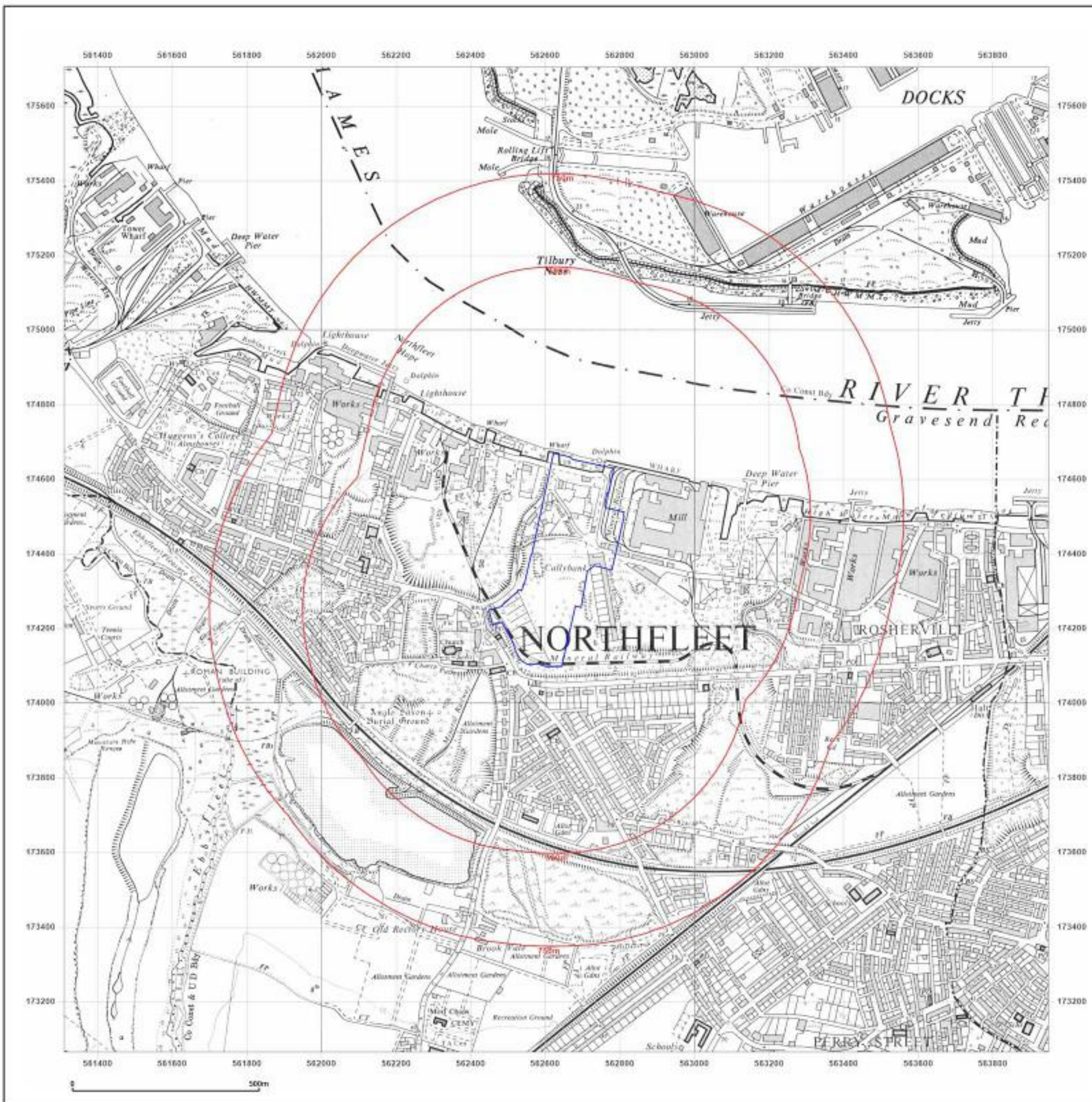


Produced by
Groundsure Insights
T: 08444 159000
E: info@groundsure.com
W: www.groundsure.com

© Crown copyright and database rights 2018 Ordnance Survey 100035207

Production date: 11 May 2023

Map legend available at:
www.groundsure.com/sites/default/files/groundsure_legend.pdf



Site Details:

TANK 249M FROM KIMBERLY
CLARK LTD, NORTHFLEET MILL,
CRETE HALL ROAD 23M FROM
UNNAMED ROAD, CRETE HALL
ROAD, NORTHFLEET,
GRAVESEND, DA11 9AD

Client Ref: G_22_049_PONo203
Report Ref: GS-XIR-LDG-629-O6R
Grid Ref: 562629, 174384

Map Name: Provisional

Map date: 1966

Scale: 1:10,560

Printed at: 1:10,560



Surveyed 1966
Revised 1966
Edition N/A
Copyright N/A
Levelled N/A

Surveyed 1966
Revised 1966
Edition N/A
Copyright N/A
Levelled N/A

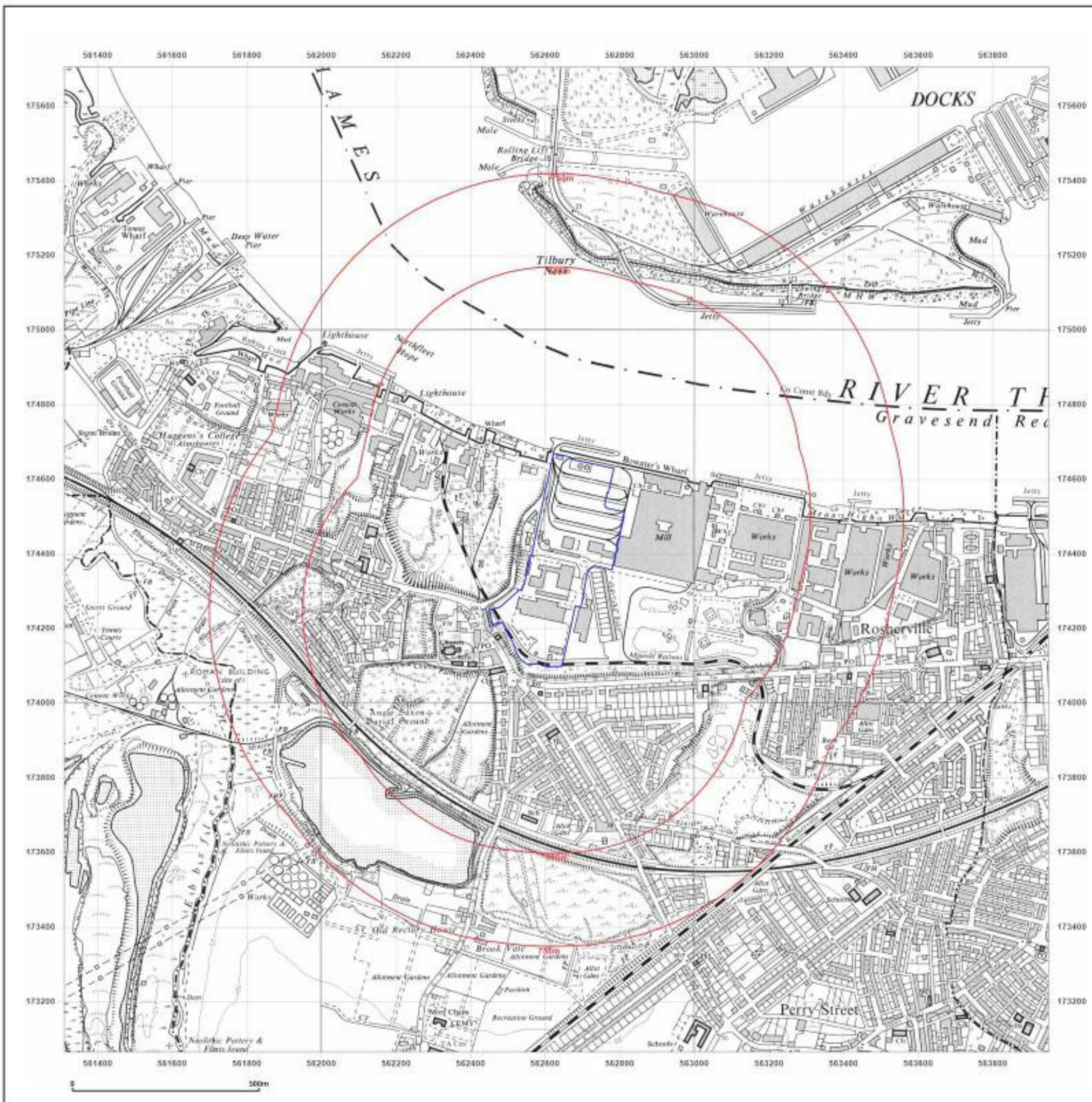


Produced by
Groundsure Insights
T: 08444 159000
E: info@groundsure.com
W: www.groundsure.com

© Crown copyright and database rights 2018 Ordnance Survey 100035207

Production date: 11 May 2023

Map legend available at:
www.groundsure.com/sites/default/files/groundsure_legend.pdf



Site Details:

TANK 249M FROM KIMBERLY
CLARK LTD, NORTHFLEET MILL,
CRETE HALL ROAD 23M FROM
UNNAMED ROAD, CRETE HALL
ROAD, NORTHFLEET,
GRAVESEND, DA11 9AD

Client Ref: G_22_049_PONo203
Report Ref: GS-XIR-LDG-629-O6R
Grid Ref: 562629, 174384

Map Name: National Grid

Map date: 1971-1973

Scale: 1:10,000

Printed at: 1:10,000



Surveyed 1973
Revised 1973
Edition N/A
Copyright N/A
Levelled N/A

Surveyed 1971
Revised 1971
Edition N/A
Copyright N/A
Levelled N/A



Produced by
Groundsure Insights
T: 08444 159000
E: info@groundsure.com
W: www.groundsure.com

© Crown copyright and database rights 2018 Ordnance Survey 100035207

Production date: 11 May 2023

Map legend available at:
www.groundsure.com/sites/default/files/groundsure_legend.pdf



Site Details:

TANK 249M FROM KIMBERLY CLARK LTD, NORTHFLEET MILL, CRETE HALL ROAD 23M FROM UNNAMED ROAD, CRETE HALL ROAD, NORTHFLEET, GRAVESEND, DA11 9AD

Client Ref: G_22_049_PONo203
Report Ref: GS-XIR-LDG-629-O6R
Grid Ref: 562629, 174384

Map Name: National Grid

Map date: 1977-1982

Scale: 1:10,000

Printed at: 1:10,000



Surveyed 1981
 Revised 1982
 Edition N/A
 Copyright N/A
 Levelled N/A

Surveyed 1977
 Revised 1977
 Edition N/A
 Copyright N/A
 Levelled N/A

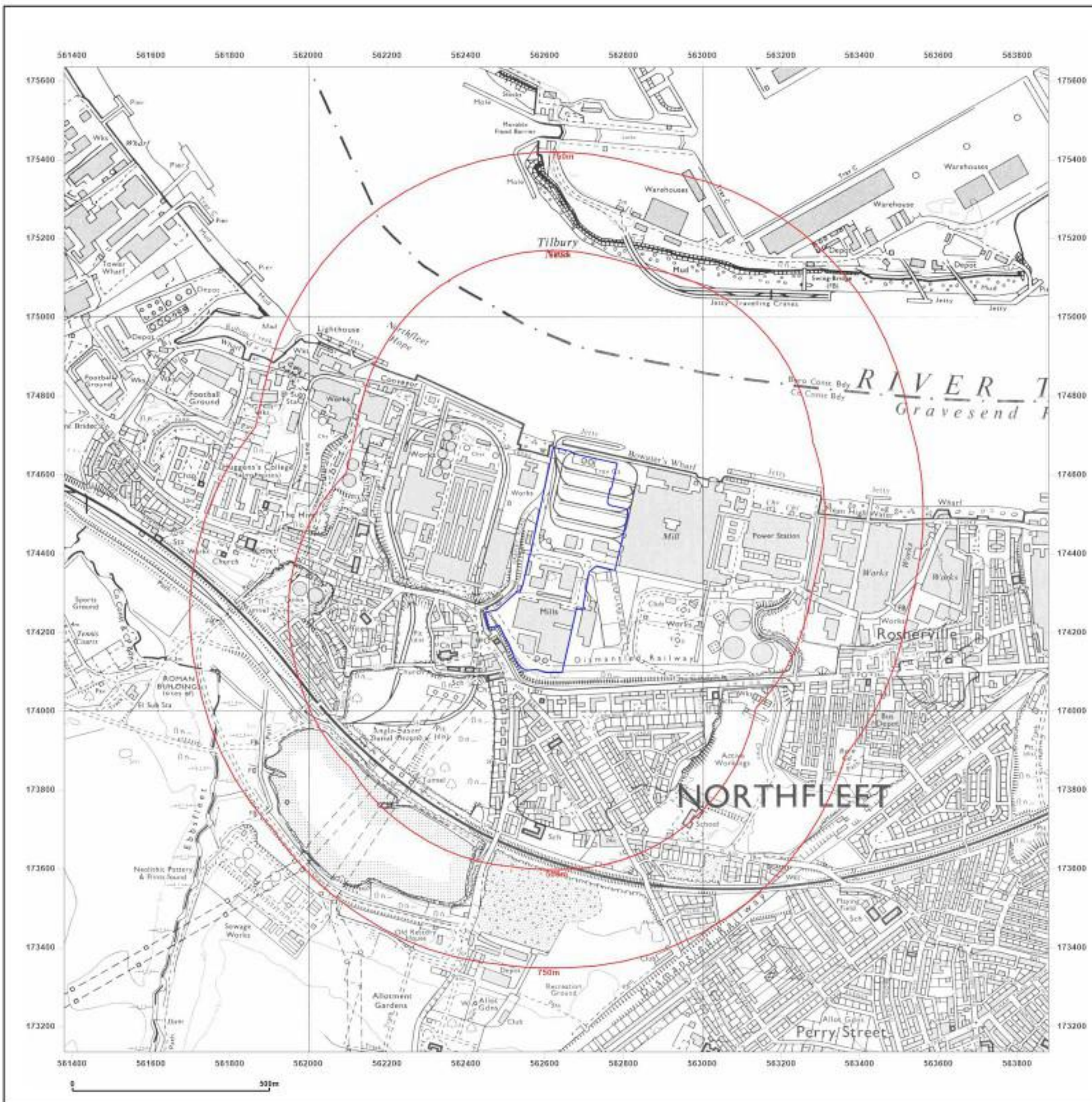


Produced by
 Groundsure Insights
 T: 08444 159000
 E: info@groundsure.com
 W: www.groundsure.com

© Crown copyright and database rights 2018 Ordnance Survey 100035207

Production date: 11 May 2023

Map legend available at:
www.groundsure.com/sites/default/files/groundsure_legend.pdf



Site Details:

TANK 249M FROM KIMBERLY CLARK LTD, NORTHFLEET MILL, CRETE HALL ROAD 23M FROM UNNAMED ROAD, CRETE HALL ROAD, NORTHFLEET, GRAVESEND, DA11 9AD

Client Ref: G_22_049_PONo203
Report Ref: GS-XIR-LDG-629-O6R
Grid Ref: 562629, 174384

Map Name: National Grid

Map date: 1990-1992

Scale: 1:10,000

Printed at: 1:10,000



Surveyed 1981
 Revised 1992
 Edition N/A
 Copyright N/A
 Levelled N/A

Surveyed 1988
 Revised 1990
 Edition N/A
 Copyright N/A
 Levelled N/A

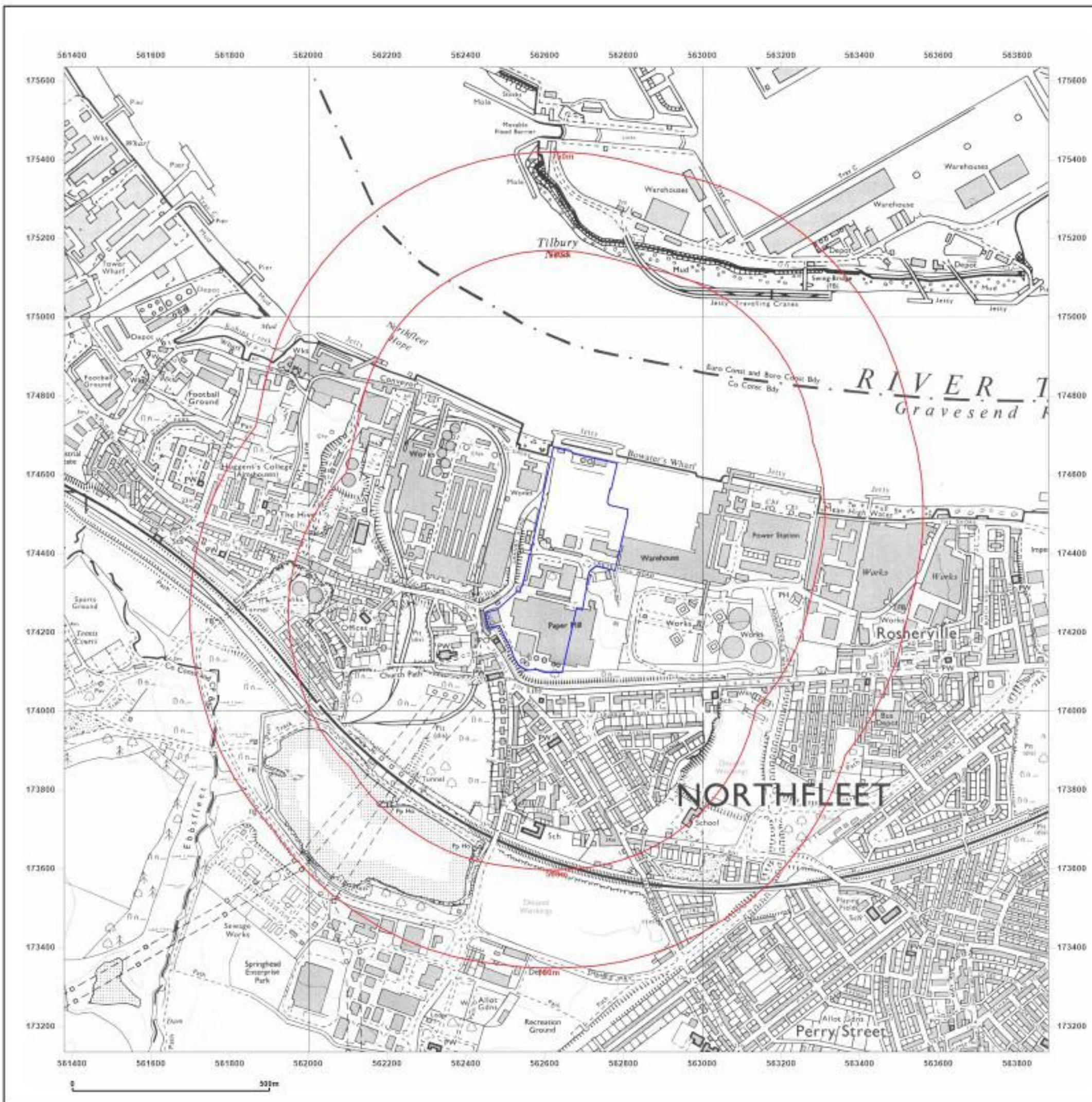


Produced by
 Groundsure Insights
 T: 08444 159000
 E: info@groundsure.com
 W: www.groundsure.com

© Crown copyright and database rights 2018 Ordnance Survey 100035207

Production date: 11 May 2023

Map legend available at:
www.groundsure.com/sites/default/files/groundsure_legend.pdf



Site Details:

TANK 249M FROM KIMBERLY CLARK LTD, NORTHFLEET MILL, CRETE HALL ROAD 23M FROM UNNAMED ROAD, NORTHFLEET, GRAVESEND, DA11 9AD

Client Ref: G_22_049_PONo203
Report Ref: GS-XIR-LDG-629-O6R
Grid Ref: 562629, 174384

Map Name: National Grid

Map date: 1993

Scale: 1:10,000

Printed at: 1:10,000



Surveyed 1981
 Revised 1993
 Edition N/A
 Copyright N/A
 Levelled N/A

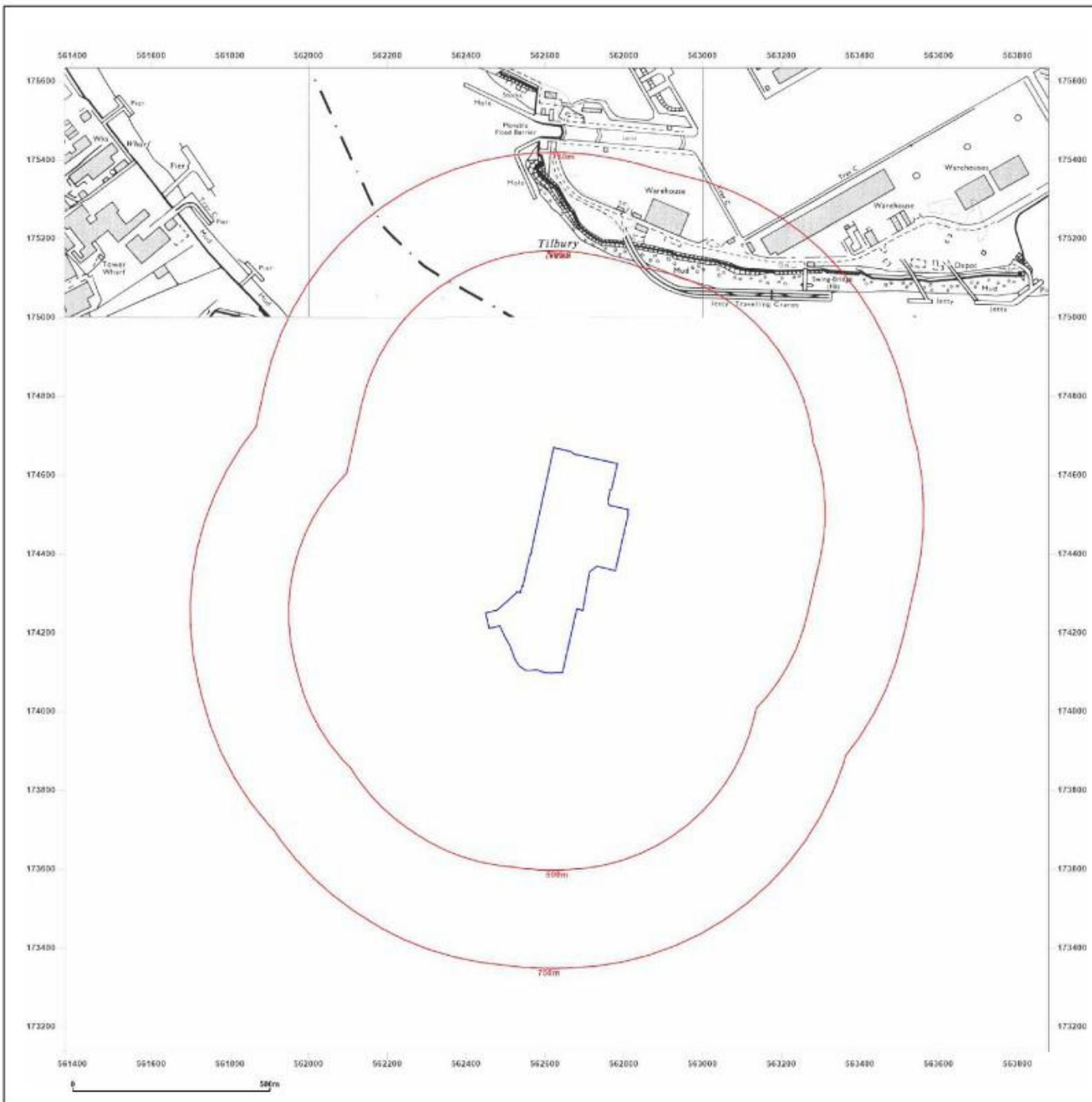


Produced by
 Groundsure Insights
 T: 08444 159000
 E: info@groundsure.com
 W: www.groundsure.com

© Crown copyright and database rights 2018 Ordnance Survey 100035207

Production date: 11 May 2023

Map legend available at:
www.groundsure.com/sites/default/files/groundsure_legend.pdf



Site Details:

TANK 249M FROM KIMBERLY CLARK LTD, NORTHFLEET MILL, CRETE HALL ROAD 23M FROM UNNAMED ROAD, CRETE HALL ROAD, NORTHFLEET, GRAVESEND, DA11 9AD

Client Ref: G_22_049_PONo203
Report Ref: GS-XIR-LDG-629-O6R
Grid Ref: 562629, 174384

Map Name: National Grid

Map date: 2001

Scale: 1:10,000

Printed at: 1:10,000



Produced by Groundsure Insights
 T: 08444 159000
 E: info@groundsure.com
 W: www.groundsure.com

© Crown copyright and database rights 2018 Ordnance Survey 100035207

Production date: 11 May 2023

Map legend available at: www.groundsure.com/sites/default/files/groundsure_legend.pdf



Site Details:

TANK 249M FROM KIMBERLY CLARK LTD, NORTHFLEET MILL, CRETE HALL ROAD 23M FROM UNNAMED ROAD, CRETE HALL ROAD, NORTHFLEET, GRAVESEND, DA11 9AD

Client Ref: G_22_049_PONo203
Report Ref: GS-XIR-LDG-629-O6R
Grid Ref: 562629, 174384

Map Name: National Grid

Map date: 2010

Scale: 1:10,000

Printed at: 1:10,000

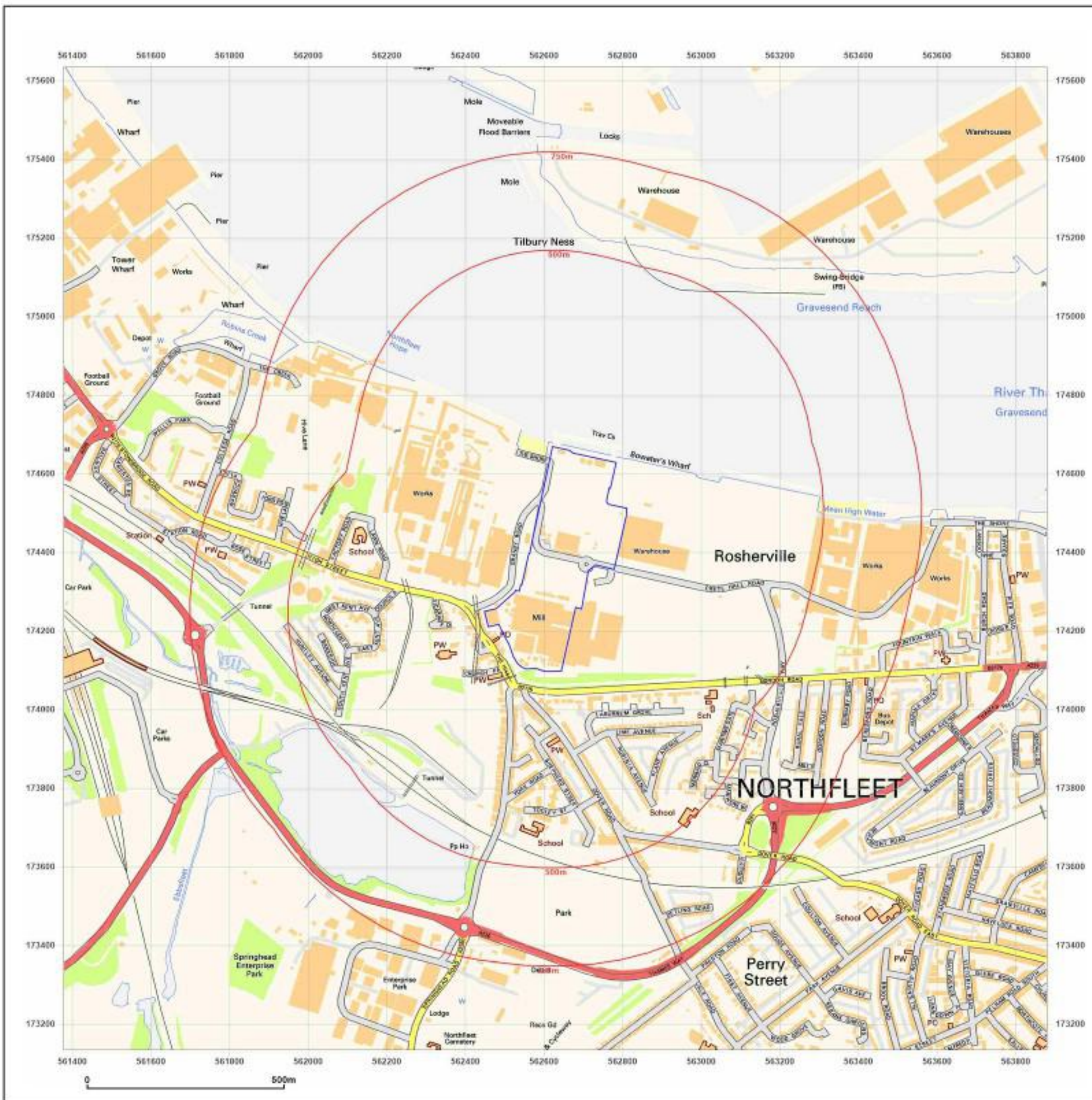


Produced by
 Groundsure Insights
 T: 08444 159000
 E: info@groundsure.com
 W: www.groundsure.com

© Crown copyright and database rights 2018 Ordnance Survey 100035207

Production date: 11 May 2023

Map legend available at:
www.groundsure.com/sites/default/files/groundsure_legend.pdf



Site Details:

TANK 249M FROM KIMBERLY CLARK LTD, NORTHFLEET MILL, CRETE HALL ROAD 23M FROM UNNAMED ROAD, CRETE HALL ROAD, NORTHFLEET, GRAVESEND, DA11 9AD

Client Ref: G_22_049_PONo203
Report Ref: GS-XIR-LDG-629-O6R
Grid Ref: 562629, 174384

Map Name: National Grid

Map date: 2023

Scale: 1:10,000

Printed at: 1:10,000



Produced by
 Groundsure Insights
 T: 08444 159000
 E: info@groundsure.com
 W: www.groundsure.com

© Crown copyright and database rights 2018 Ordnance Survey 100035207

Production date: 11 May 2023

Map legend available at:
www.groundsure.com/sites/default/files/groundsure_legend.pdf

